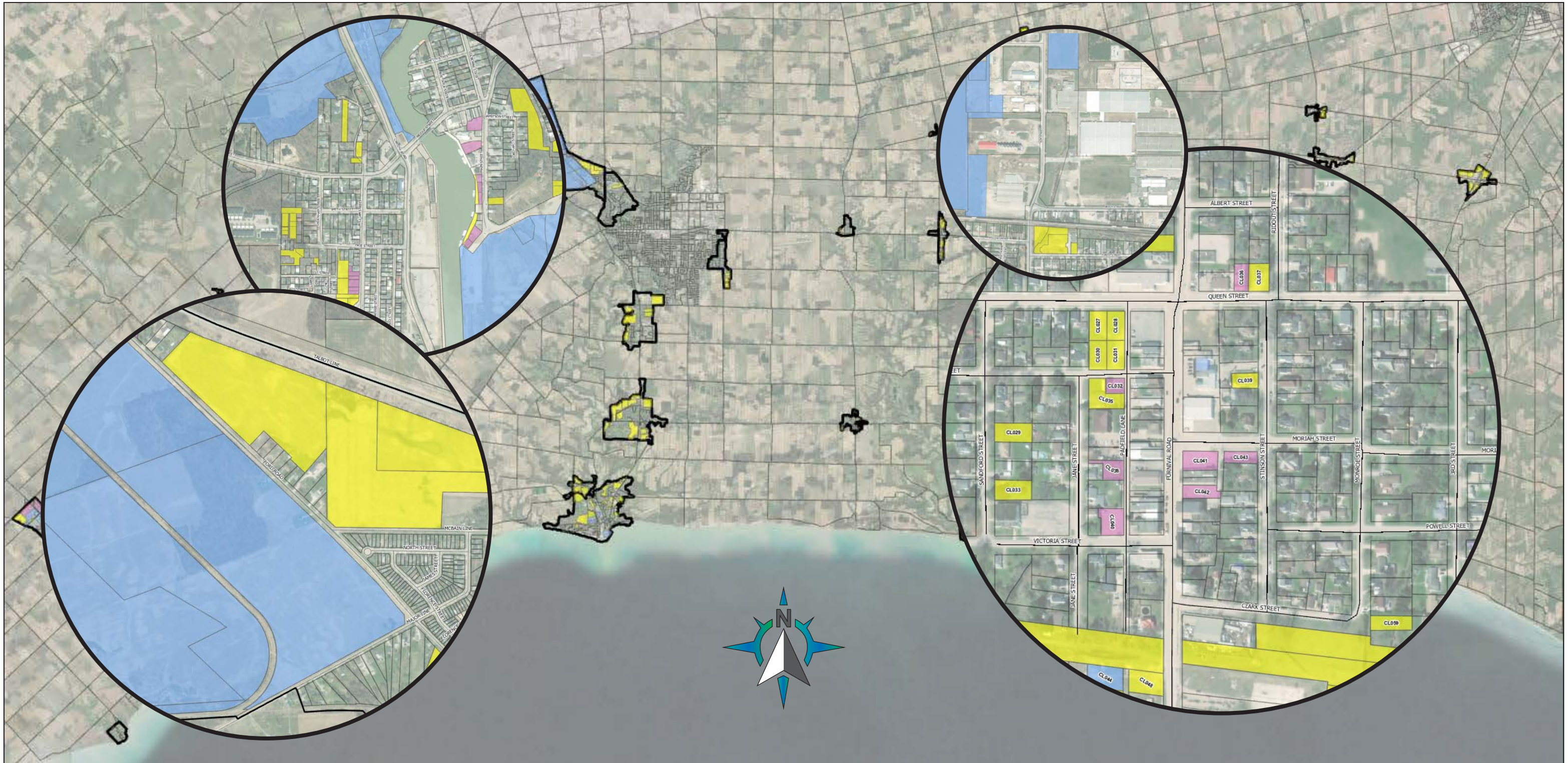


RESIDENTIAL, INDUSTRIAL, COMMERCIAL INSTITUTIONAL VACANT LAND INVENTORY



Prepared By Development Services - County of Elgin

County of Elgin Residential, Industrial, and Commercial Vacant Land Inventory: Introduction

The Vacant Land Inventory (VLI) for the County of Elgin tracks vacant land for potential development and is comprised of three categories: Residential, Industrial, Commercial and Institutional lands. The VLI uses Geographic Information Systems (GIS) mapping and data management software as the tracking mechanism and in most cases the vacant lands are broken down to an individual property level. A GIS polygon layer houses all required information for all three categories.

The VLI is updated and published annually to reflect the most up-to-date capacity for future residential and non-residential development at a snapshot in time. For each update, adjustments are made based on the following:

- Subdivision and site plan applications received (status of land shifts from potential development to a numbered application). Units or hectares are updated for the lands based on best available information (see below for methodology);
- lands removed from the inventory as a result of re-classification as non-development (e.g., due to further environmental review, storm water management facility locations, roads, etc.);
- subdivision design modifications resulting from the approvals process (including any adjustments to unit or hectare yields); and,
- removal of lands subject to an issued building permit (assumed to be “developed”).

The Vacant Land Inventory report has been prepared for reference and informational purposes only. Development requirements are determined through pre-consultation with County and Municipal planning staff and are subject to approvals by the appropriate approval authorities.

RESIDENTIAL, INDUSTRIAL, COMMERCIAL, INSTITUTIONAL
 Vacant Land Inventory



Vacant Land Index
 Map



The County of Elgin

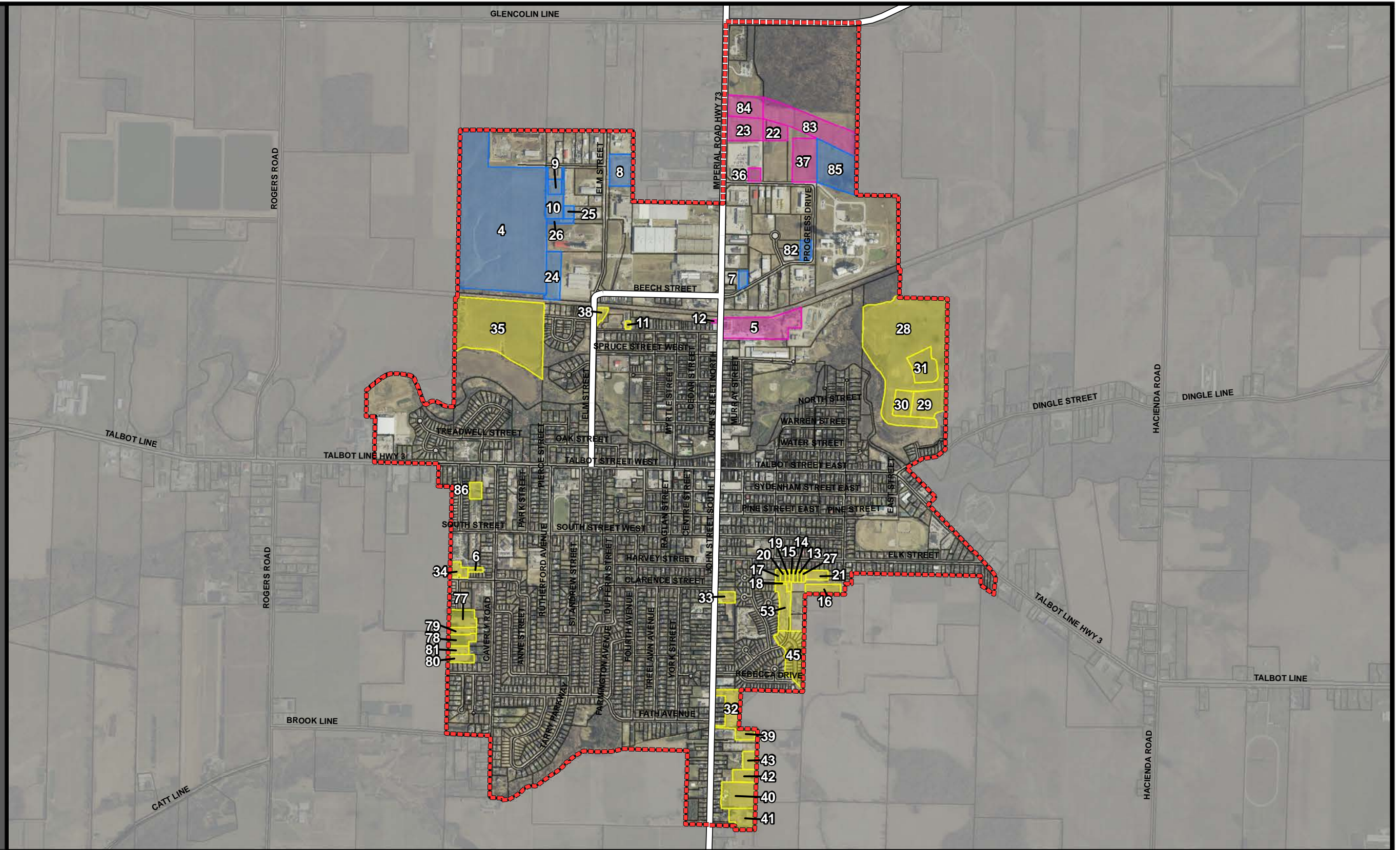


Settlement Boundary Limits



Sept, 1st 2021

RESIDENTIAL, INDUSTRIAL, COMMERCIAL, INSTITUTIONAL VACANT LAND INVENTORY



Town of
Aylmer



0 265 530 1,060
Meters



Settlement Area



Residential



Industrial



Commercial



Institutional



RESIDENTIAL, INDUSTRIAL, COMMERCIAL, INSTITUTIONAL Vacant Land Inventory

Land ID

Zoning

Area (ac)

Area (ha)

Aylmer

Key Map of
Elgin County



For more information
519-631-1460 x 168
Toll Free 1-877-GO ELGIN
info@elgin.ca

4	Industrial	63.31	25.62
5	Commercial	9.29	3.76
6	Residential	0.35	0.14
7	Industrial	0.78	0.32
8	Industrial	3.97	1.61
9	Industrial	1.06	0.43
10	Industrial	3.00	1.22
11	Residential	0.21	0.09
12	Commercial	0.10	0.04
13	Residential	0.26	0.11
14	Residential	0.28	0.11
15	Residential	0.26	0.11
16	Residential	1.80	0.73
17	Residential	0.35	0.14
18	Residential	0.36	0.15
19	Residential	0.28	0.11
20	Residential	0.30	0.12
21	Residential	1.18	0.48
22	Commercial	2.46	1.00
23	Commercial	4.59	1.86
24	Industrial	3.72	1.51
25	Industrial	0.74	0.30
26	Industrial	0.66	0.27
27	Residential	0.29	0.12
28	Residential	37.31	15.10
29	Residential	4.61	1.87
30	Residential	2.52	1.02
31	Residential	3.94	1.59
32	Residential	3.46	1.40
33	Residential	1.03	0.42

[Back to Settlement Index Map](#)

RESIDENTIAL, INDUSTRIAL, COMMERCIAL, INSTITUTIONAL Vacant Land Inventory

Land ID

Zoning

Area (ac)

Area (ha)

Aylmer

Key Map of
Elgin County



For more information
519-631-1460 x 168
Toll Free 1-877-GO ELGIN
info@elgin.ca

34	Residential	1.33	0.54
35	Residential	27.09	10.96
36	Commercial	0.87	0.35
37	Commercial	5.68	2.30
38	Residential	0.64	0.26
39	Residential	1.13	0.46
40	Residential	4.73	1.92
41	Residential	2.76	1.12
42	Residential	1.69	0.68
43	Residential	1.31	0.53
45	Residential	0.15	0.06
46	Residential	0.19	0.08
47	Residential	0.23	0.09
48	Residential	0.17	0.07
49	Residential	0.13	0.05
50	Residential	0.09	0.04
51	Residential	0.15	0.06
52	Residential	0.22	0.09
53	Residential	2.91	1.18
54	Residential	0.10	0.04
55	Residential	0.11	0.05
56	Residential	0.12	0.05
57	Residential	0.17	0.07
58	Residential	0.19	0.08
59	Residential	0.13	0.05
60	Residential	0.13	0.05
61	Residential	0.11	0.04
62	Residential	0.10	0.04
63	Residential	0.09	0.04
64	Residential	0.10	0.04

[Back to Settlement Index Map](#)

RESIDENTIAL, INDUSTRIAL, COMMERCIAL, INSTITUTIONAL Vacant Land Inventory

Land ID

Zoning

Area (ac)

Area (ha)

Aylmer

Key Map of
Elgin County



For more information
519-631-1460 x 168
Toll Free 1-877-GO ELGIN
info@elgin.ca

65	Residential	0.10	0.04
66	Residential	0.11	0.04
67	Residential	0.10	0.04
68	Residential	0.10	0.04
69	Residential	0.13	0.05
70	Residential	0.13	0.05
71	Residential	0.14	0.06
72	Residential	0.13	0.05
73	Residential	0.13	0.05
74	Residential	0.11	0.05
75	Residential	0.15	0.06
76	Residential	0.10	0.04
77	Residential	2.49	1.01
78	Residential	1.51	0.61
79	Residential	1.00	0.40
80	Residential	1.23	0.50
81	Residential	0.94	0.38
82	Industrial	1.12	0.45
83	Commercial	10.76	4.36
84	Commercial	3.99	1.61
85	Industrial	8.61	3.49
86	Residential	1.09	0.44

[Back to Settlement Index Map](#)


RESIDENTIAL, INDUSTRIAL, COMMERCIAL, INSTITUTIONAL
VACANT LAND INVENTORY



Avon
Malahide



Settlement Area



Residential



Industrial



Commercial



Institutional

RESIDENTIAL, INDUSTRIAL, COMMERCIAL, INSTITUTIONAL Vacant Land Inventory

Land ID

Zoning

Area (ac)

Area (ha)

**Avon
Malahide**



Key Map of
Elgin County

Lake Erie



ElginCounty
Progressive by Nature

For more information
519-631-1460 x 168
Toll Free 1-877-GO ELGIN
info@elgin.ca

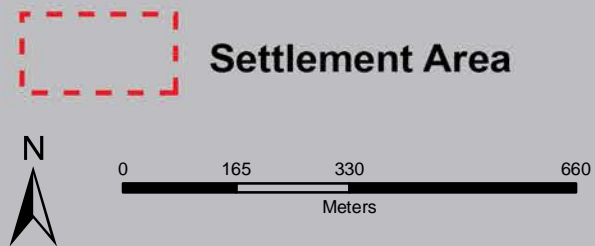
1	Residential	40.69	16.47
2	Residential	0.55	0.22
3	Residential	31.44	12.72






[Back to Settlement Index Map](#)

RESIDENTIAL, INDUSTRIAL, COMMERCIAL, INSTITUTIONAL
VACANT LAND INVENTORY



Belmont
Central Elgin



	Settlement Area		Residential		Commercial
			Industrial		Institutional



RESIDENTIAL, INDUSTRIAL, COMMERCIAL, INSTITUTIONAL Vacant Land Inventory

Land ID

Zoning

Area (ac)

Area (ha)

**Belmont
Central Elgin**



Key Map of
Elgin County

Lake Erie



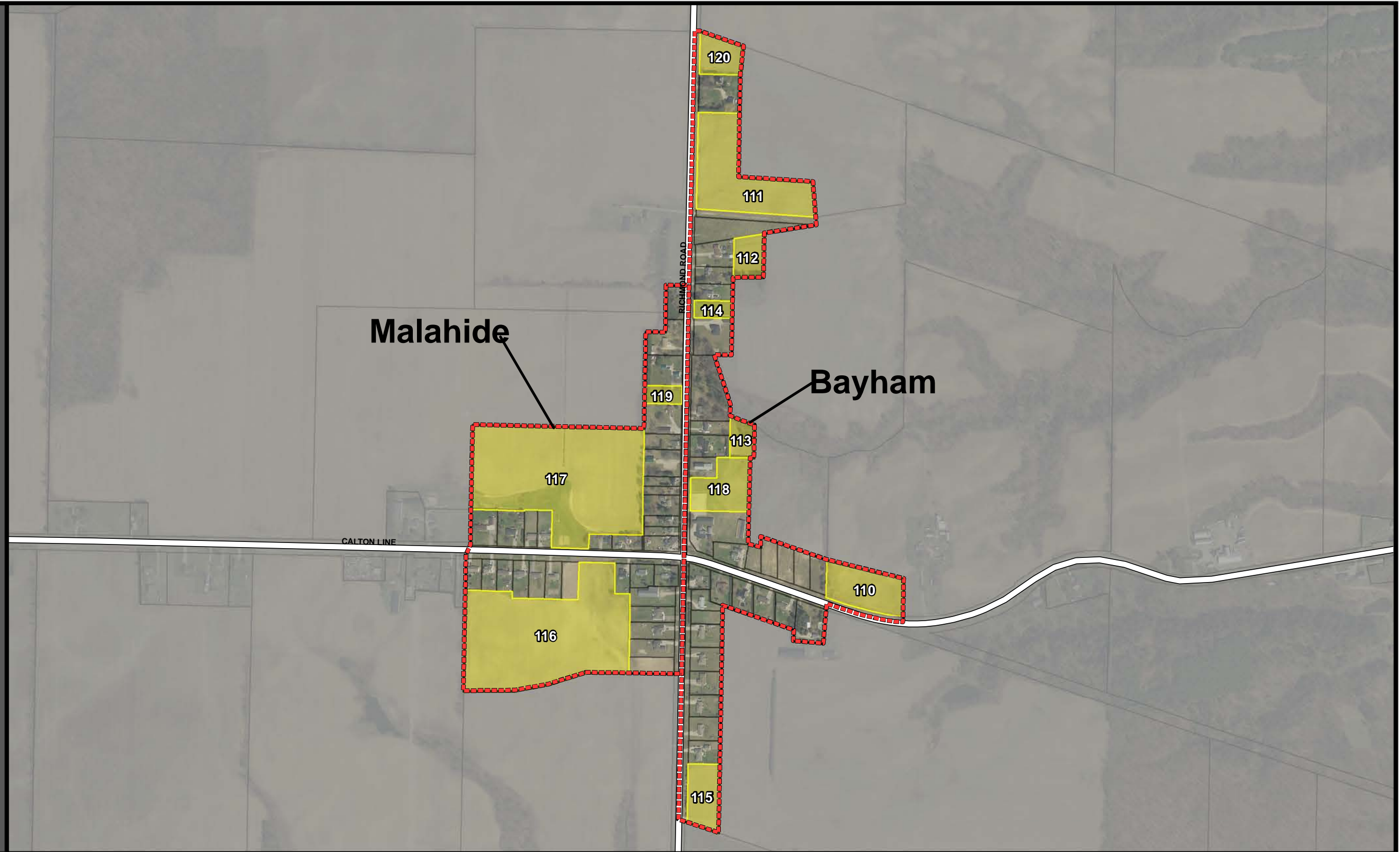
ElginCounty
Progressive by Nature

For more information
519-631-1460 x 168
Toll Free 1-877-GO ELGIN
info@elgin.ca

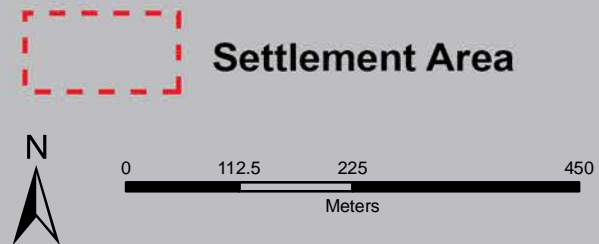
87	Residential	0.78	0.32
88	Residential	31.50	12.75
89	Residential	0.22	0.09
90	Residential	0.33	0.14
91	Residential	18.93	7.66
92	Residential	7.20	2.91
93	Residential	0.28	0.11
94	Industrial	16.95	6.86
95	Residential	1.44	0.58
96	Commercial	0.56	0.23
97	Residential	1.18	0.48
98	Commercial	0.68	0.27
99	Residential	3.19	1.29
100	Residential	0.33	0.13
101	Residential	0.23	0.09
102	Residential	48.35	19.56
103	Residential	0.39	0.16
104	Residential	1.44	0.58
105	Residential	0.18	0.07
106	Residential	1.32	0.53
107	Residential	0.21	0.08
108	Residential	0.40	0.16
109	Residential	1.25	0.50

[Back to Settlement Index Map](#)

RESIDENTIAL, INDUSTRIAL, COMMERCIAL, INSTITUTIONAL
 VACANT LAND INVENTORY



Calton
Malahide & Bayham



RESIDENTIAL, INDUSTRIAL, COMMERCIAL, INSTITUTIONAL Vacant Land Inventory

Land ID


Zoning

Area (ac)


Area (ha)

Calton
Malahide & Bayham

Key Map of Elgin County



Lake Erie



For more information
519-631-1460 x 168
Toll Free 1-877-GO ELGIN
info@elgin.ca

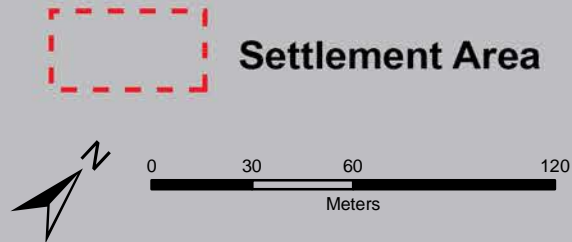
109	Residential	1.25	0.50
110	Residential	2.79	1.13
111	Residential	6.21	2.51
112	Residential	1.17	0.47
113	Residential	0.84	0.34
114	Residential	0.59	0.24
115	Residential	1.87	0.76
116	Residential	14.38	5.82
117	Residential	15.67	6.34
118	Residential	2.45	0.99
119	Residential	0.60	0.24
120	Residential	1.39	0.56






[Back to Settlement Index Map](#)

**RESIDENTIAL, INDUSTRIAL, COMMERCIAL, INSTITUTIONAL
VACANT LAND INVENTORY**



**Clachan
West Elgin**



	Settlement Area		Residential		Commercial
			Industrial		Institutional

RESIDENTIAL, INDUSTRIAL, COMMERCIAL, INSTITUTIONAL Vacant Land Inventory

Land ID

Zoning

Area (ac)

Area (ha)

Clachan West Elgin

Key Map of
Elgin County

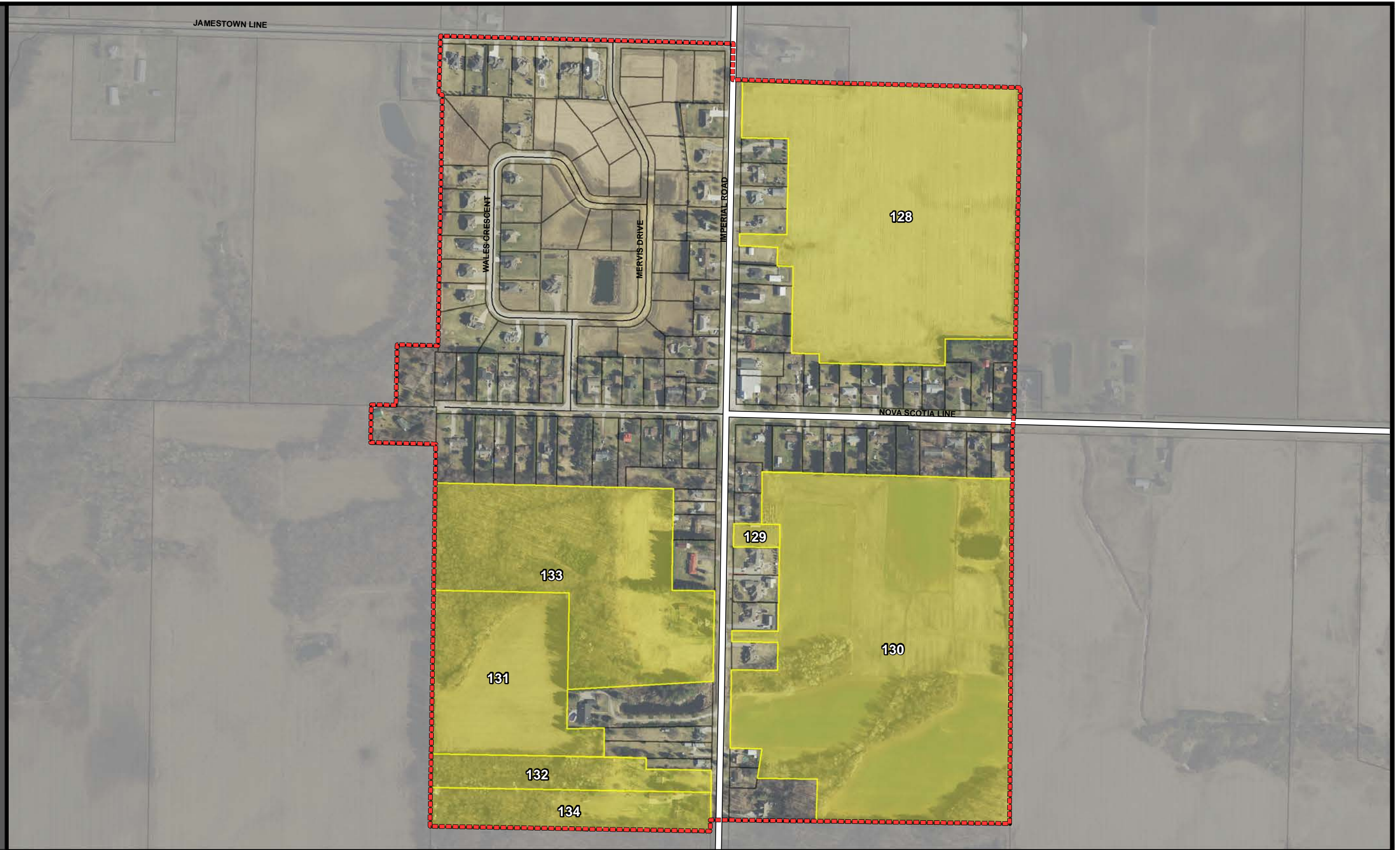


For more information
519-631-1460 x 168
Toll Free 1-877-GO ELGIN
info@elgin.ca

121	Institutional	0.80	0.32
122	Residential	0.63	0.25
123	Residential	0.61	0.25
124	Residential	0.60	0.24
125	Residential	0.65	0.26
126	Residential	5.43	2.20
127	Residential	0.56	0.23

[Back to Settlement Index Map](#)

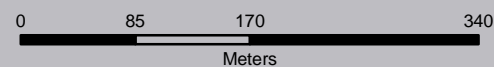
**RESIDENTIAL, INDUSTRIAL, COMMERCIAL, INSTITUTIONAL
VACANT LAND INVENTORY**



**Copenhagen
Malahide**



Settlement Area



Residential



Industrial



Commercial



Institutional

RESIDENTIAL, INDUSTRIAL, COMMERCIAL, INSTITUTIONAL Vacant Land Inventory

Land ID

Zoning

Area (ac)

Area (ha)

Copenhagen Malahide

Key Map of
Elgin County

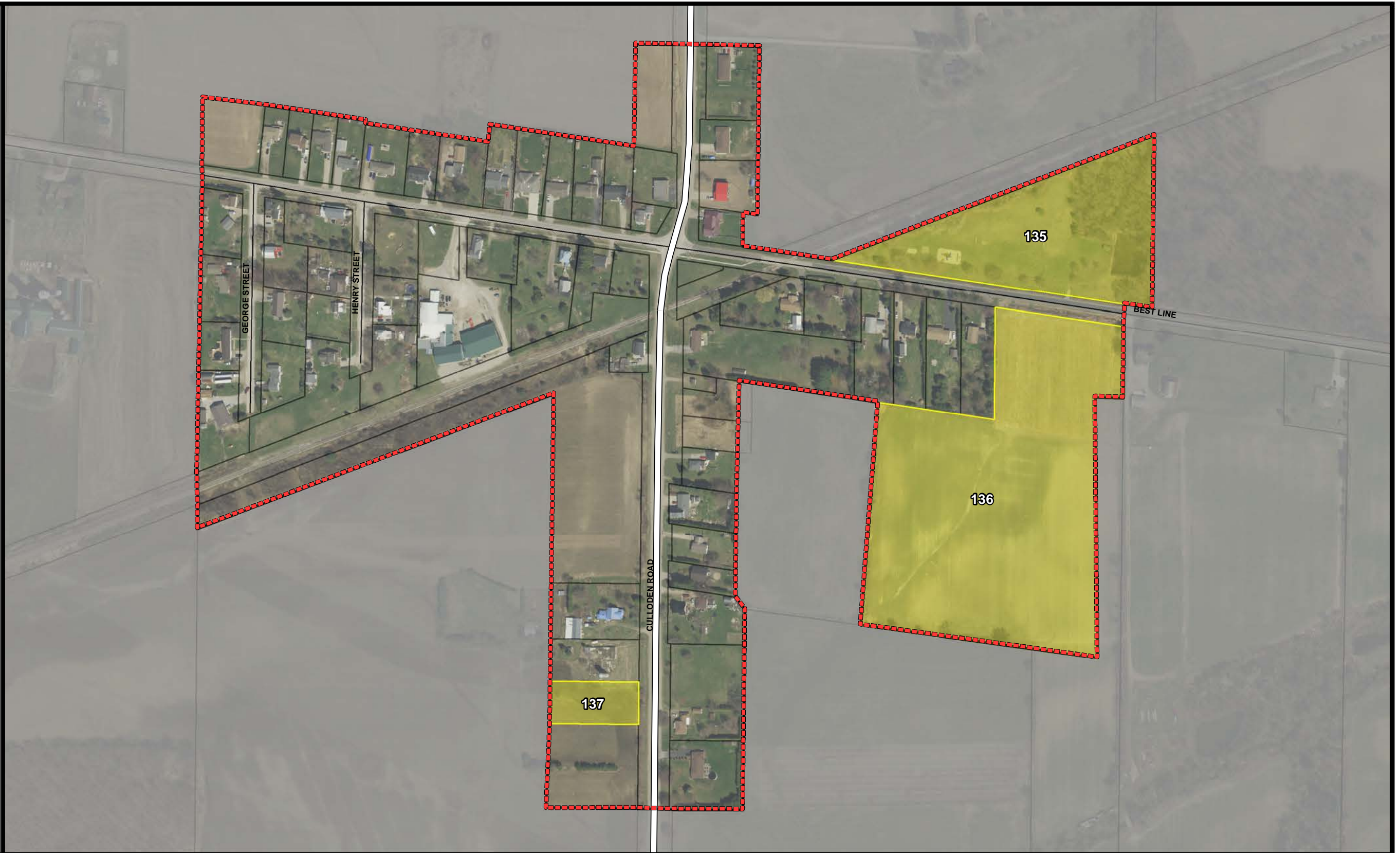


For more information
519-631-1460 x 168
Toll Free 1-877-GO ELGIN
info@elgin.ca

128	Residential	33.82	13.69
129	Residential	0.57	0.23
130	Residential	43.97	17.79
131	Residential	12.01	4.86
132	Residential	4.55	1.84
133	Residential	20.19	8.17
134	Residential	5.66	2.29

[Back to Settlement Index Map](#)


**RESIDENTIAL, INDUSTRIAL, COMMERCIAL, INSTITUTIONAL
VACANT LAND INVENTORY**



**Cornith
Bayham**



Settlement Area



Residential



Industrial



Commercial



Institutional



RESIDENTIAL, INDUSTRIAL, COMMERCIAL, INSTITUTIONAL Vacant Land Inventory

Land ID

Zoning

Area (ac)

Area (ha)

Cornith
Bayham

Key Map of
Elgin County

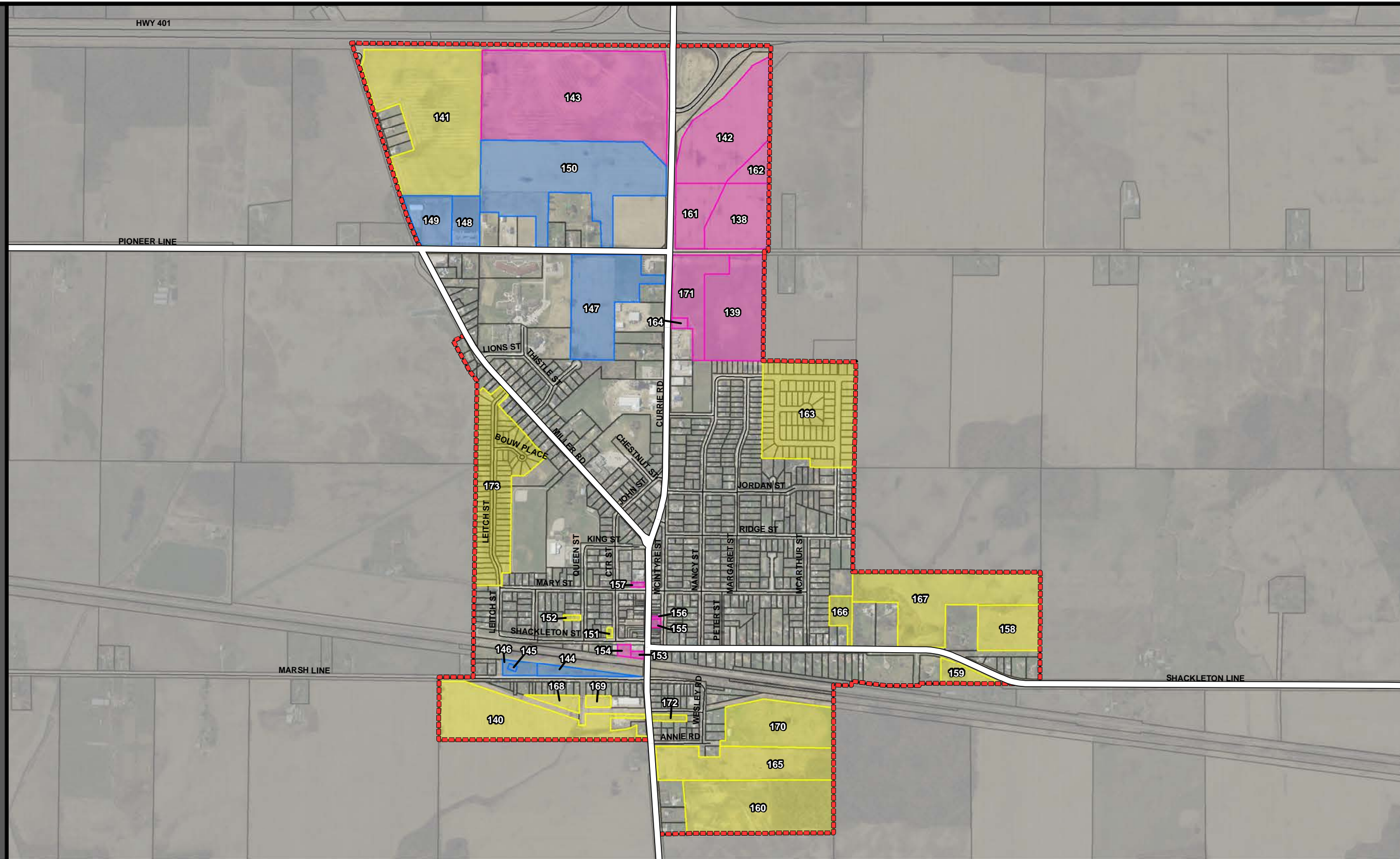


For more information
519-631-1460 x 168
Toll Free 1-877-GO ELGIN
info@elgin.ca

135	Residential	5.55	2.25
136	Residential	12.88	5.21
137	Residential	0.75	0.30

[Back to Settlement Index Map](#)

**RESIDENTIAL, INDUSTRIAL, COMMERCIAL, INSTITUTIONAL
VACANT LAND INVENTORY**



Dutton

Dutton Dunwich



Settlement Area



Residential



Industrial



Commercial



Institutional



RESIDENTIAL, INDUSTRIAL, COMMERCIAL, INSTITUTIONAL Vacant Land Inventory


Land ID

Zoning

Area (ac)

Area (ha)

Dutton
Dutton Dunwich



Key Map of Elgin County

Lake Erie



Elgin County
Progressive by Nature

For more information
519-631-1460 x 168
Toll Free 1-877-GO ELGIN
info@elgin.ca

138	Commercial	9.31	3.77
139	Commercial	14.52	5.88
140	Residential	18.18	7.36
141	Residential	34.13	13.81
142	Commercial	17.95	7.26
143	Commercial	42.85	17.34
144	Industrial	1.67	0.68
145	Industrial	1.17	0.47
146	Industrial	0.12	0.05
147	Industrial	15.09	6.11
148	Industrial	3.63	1.47
149	Industrial	5.22	2.11
150	Industrial	30.69	12.42
151	Residential	0.13	0.05
152	Residential	0.22	0.09
153	Commercial	0.23	0.09
154	Commercial	0.39	0.16
155	Commercial	0.22	0.09
156	Commercial	0.06	0.03
157	Commercial	0.16	0.06
158	Residential	7.13	2.88
159	Residential	2.12	0.86
160	Residential	20.12	8.14
161	Commercial	5.98	2.42
162	Commercial	2.50	1.01
163	Residential	23.67	9.58
164	Commercial	0.42	0.17
165	Residential	13.97	5.65
166	Residential	1.89	0.77
167	Residential	20.14	8.15

[Back to Settlement Index Map](#)

RESIDENTIAL, INDUSTRIAL, COMMERCIAL, INSTITUTIONAL Vacant Land Inventory

Land ID

Zoning

Area (ac)

Area (ha)

Dutton
Dutton Dunwich

Key Map of Elgin County



Lake Erie

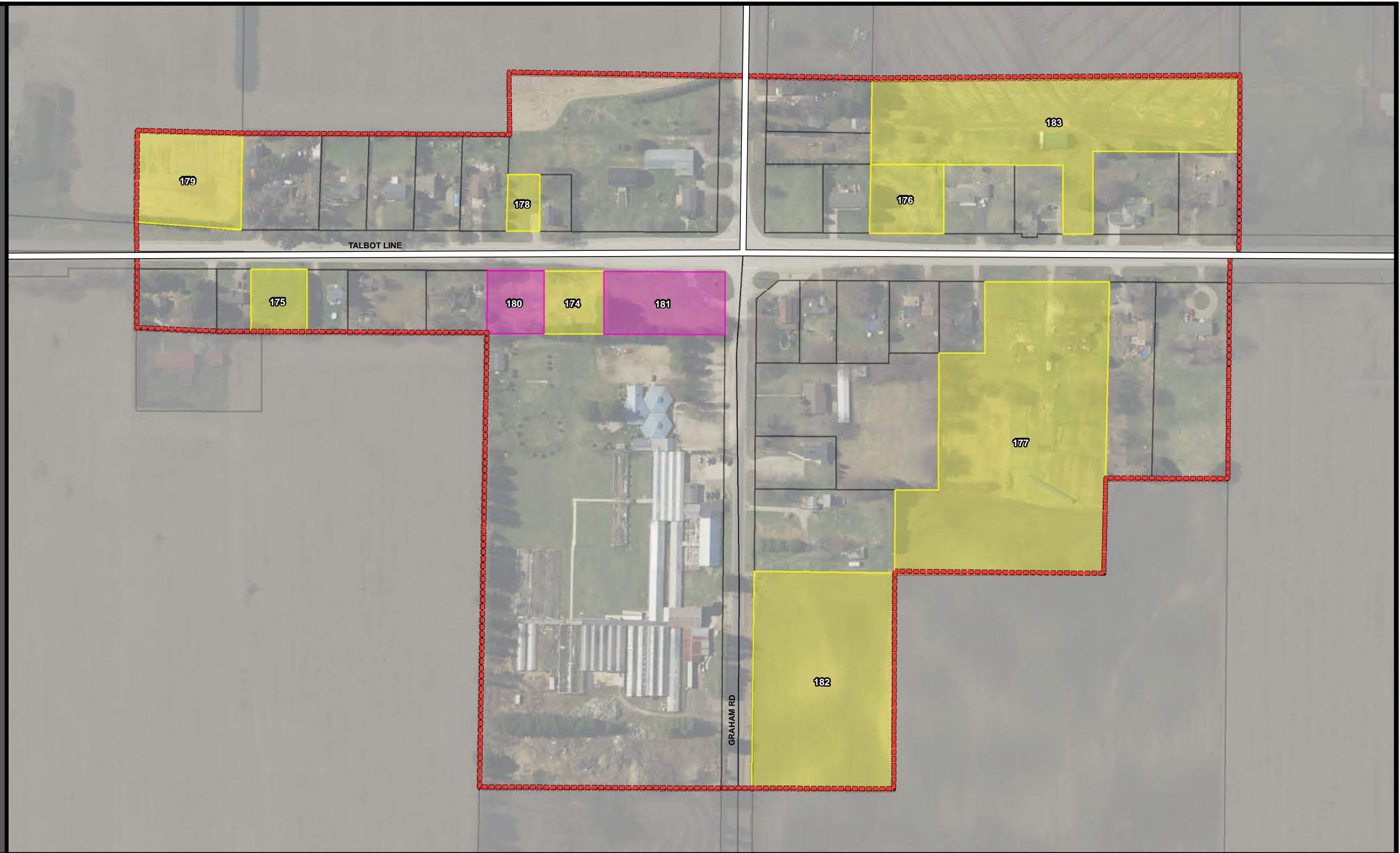


For more information
519-631-1460 x 168
Toll Free 1-877-GO ELGIN
info@elgin.ca

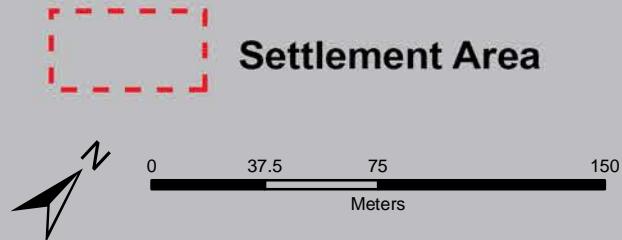
168	Residential	1.26	0.51
169	Residential	0.74	0.30
170	Residential	12.04	4.87
171	Commercial	7.72	3.12
172	Residential	0.55	0.22
173	Residential	19.55	7.91

[Back to Settlement Index Map](#)

RESIDENTIAL, INDUSTRIAL, COMMERCIAL, INSTITUTIONAL
VACANT LAND INVENTORY




Eagle
West Elgin



Settlement Area



Residential



Industrial



Commercial



Institutional



RESIDENTIAL, INDUSTRIAL, COMMERCIAL, INSTITUTIONAL Vacant Land Inventory

Land ID

Zoning

Area (ac)

Area (ha)

Eagle West Elgin

Key Map of
Elgin County

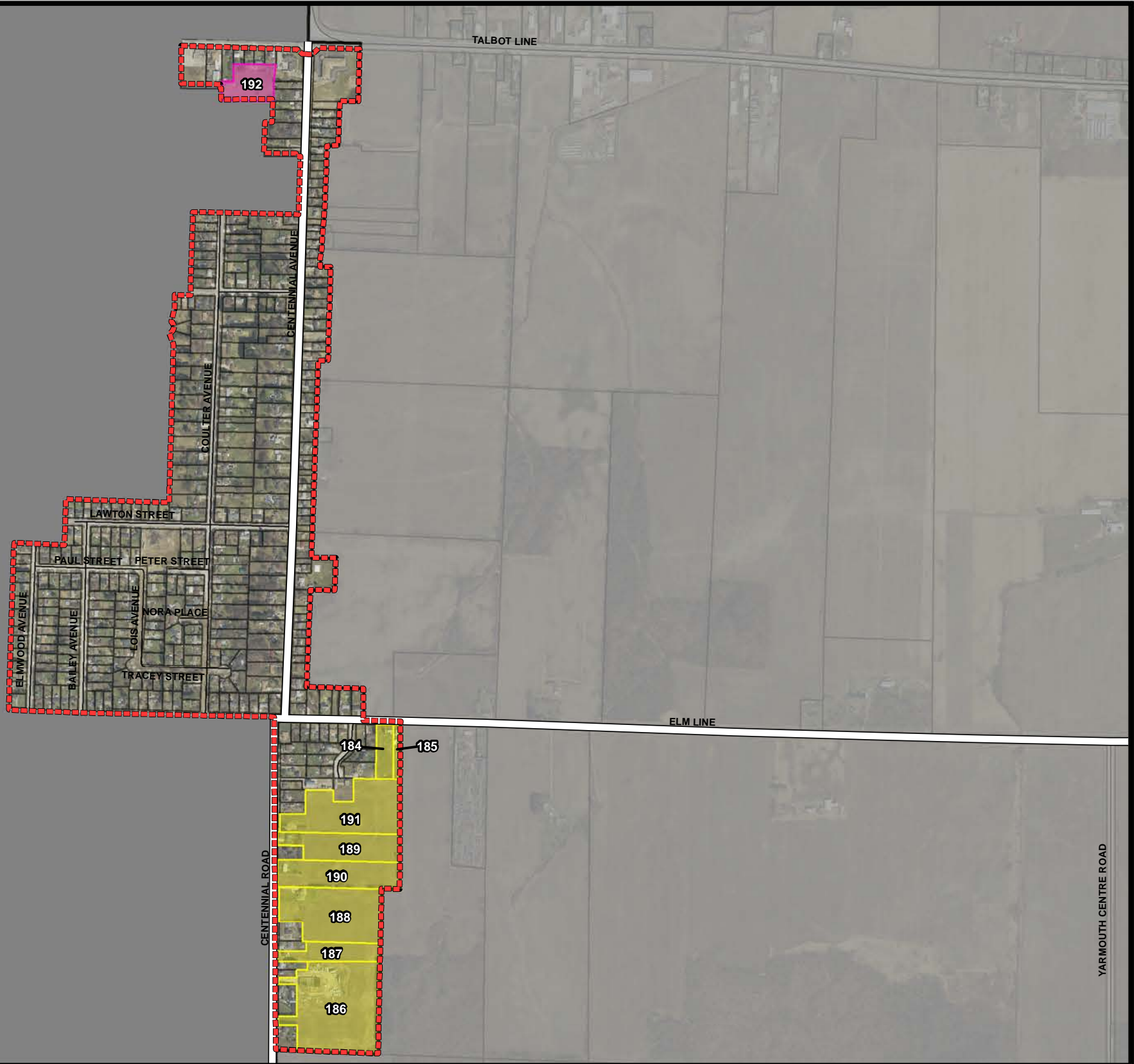


For more information
519-631-1460 x 168
Toll Free 1-877-GO ELGIN
info@elgin.ca

173	Residential	19.55	7.91
174	Residential	0.39	0.16
175	Residential	0.36	0.15
176	Residential	0.52	0.21
177	Residential	5.05	2.04
178	Residential	0.19	0.08
179	Residential	1.00	0.40
180	Commercial	0.37	0.15
181	Commercial	0.79	0.32
182	Residential	3.14	1.27
183	Residential	3.28	1.33

[Back to Settlement Index Map](#)

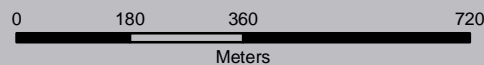
RESIDENTIAL, INDUSTRIAL, COMMERCIAL, INSTITUTIONAL
VACANT LAND INVENTORY



Eastwood
Central Elgin



Settlement Area



Residential



Industrial



Commercial



Institutional



RESIDENTIAL, INDUSTRIAL, COMMERCIAL, INSTITUTIONAL Vacant Land Inventory

Land ID

Zoning

Area (ac)

Area (ha)

Eastwood Central Elgin

Key Map of
Elgin County

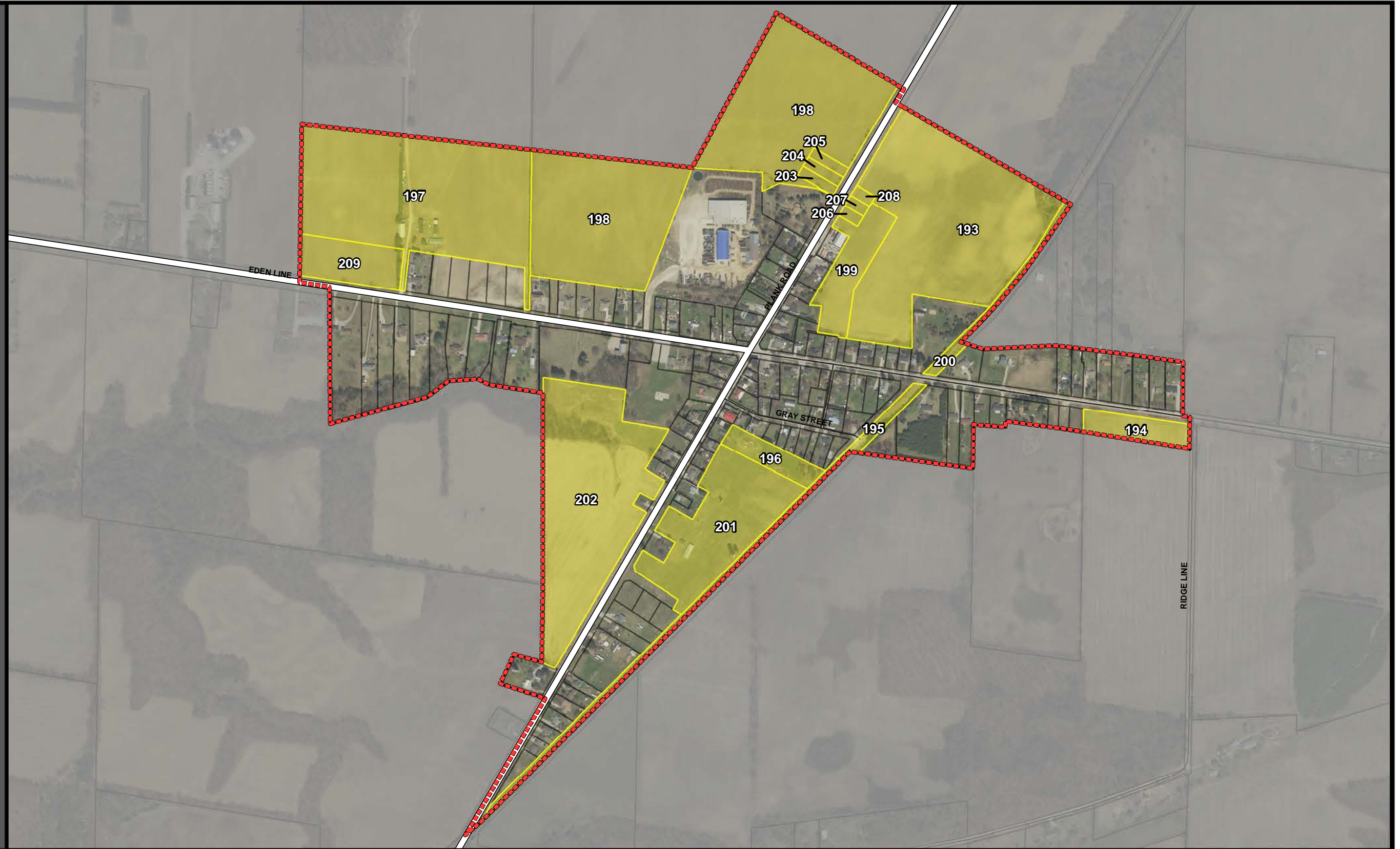


For more information
519-631-1460 x 168
Toll Free 1-877-GO ELGIN
info@elgin.ca

184	Residential	1.41	0.57
185	Residential	0.57	0.23
186	Residential	11.60	4.70
187	Residential	2.58	1.04
188	Residential	7.70	3.12
189	Residential	4.45	1.80
190	Residential	5.06	2.05
191	Residential	7.45	3.01
192	Commercial	2.52	1.02

[Back to Settlement Index Map](#)

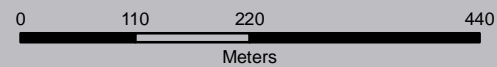
**RESIDENTIAL, INDUSTRIAL, COMMERCIAL, INSTITUTIONAL
VACANT LAND INVENTORY**



**Eden
Bayham**



Settlement Area



Residential



Industrial



Commercial



Institutional



RESIDENTIAL, INDUSTRIAL, COMMERCIAL, INSTITUTIONAL Vacant Land Inventory

Land ID

Zoning

Area (ac)

Area (ha)

**Eden
Bayham**



Key Map of
Elgin County

Lake Erie



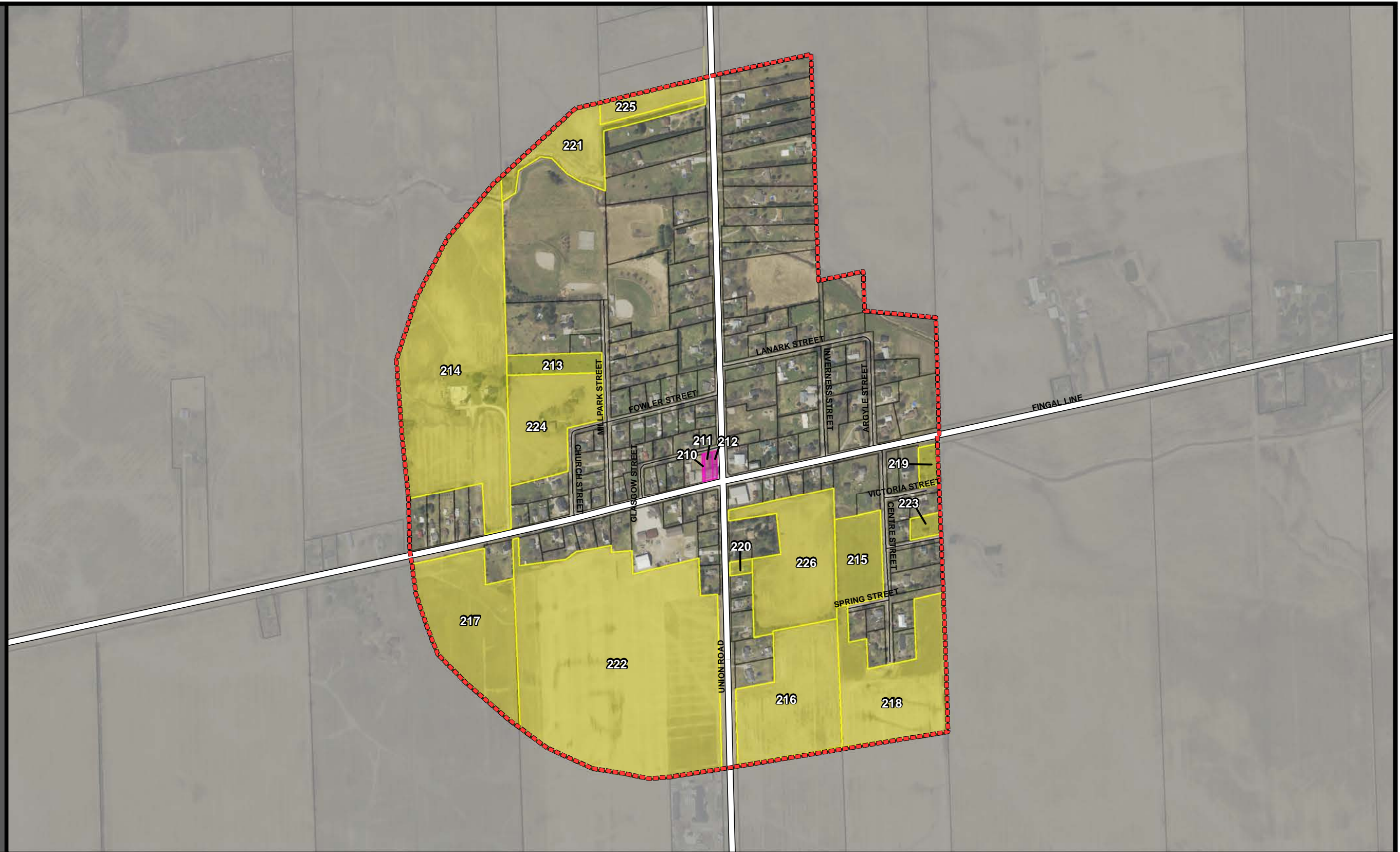
ElginCounty
Progressive by Nature

For more information
519-631-1460 x 168
Toll Free 1-877-GO ELGIN
info@elgin.ca

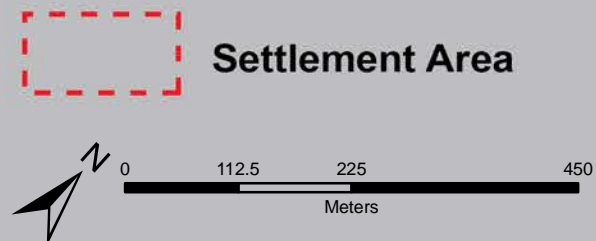
193	Residential	24.54	9.93
194	Residential	2.23	0.90
195	Residential	3.23	1.31
196	Residential	1.99	0.81
197	Residential	23.00	9.31
198	Residential	31.86	12.89
199	Residential	4.00	1.62
200	Residential	1.23	0.50
201	Residential	10.46	4.23
202	Residential	19.02	7.70
203	Residential	0.38	0.15
204	Residential	0.38	0.15
205	Residential	0.38	0.15
206	Residential	0.22	0.09
207	Residential	0.22	0.09
208	Residential	0.22	0.09
209	Residential	3.66	1.48






[Back to Settlement Index Map](#)

**RESIDENTIAL, INDUSTRIAL, COMMERCIAL, INSTITUTIONAL
VACANT LAND INVENTORY**



**Fingal
Southwold**



- | | | | | | |
|---|------------------------|---|----------------------|---|-------------------|
|  | Settlement Area |  | Residential |  | Commercial |
|  | Industrial |  | Institutional | | |

RESIDENTIAL, INDUSTRIAL, COMMERCIAL, INSTITUTIONAL Vacant Land Inventory

Land ID

Zoning

Area (ac)

Area (ha)

**Fingal
Southwold**



Key Map of
Elgin County

Lake Erie



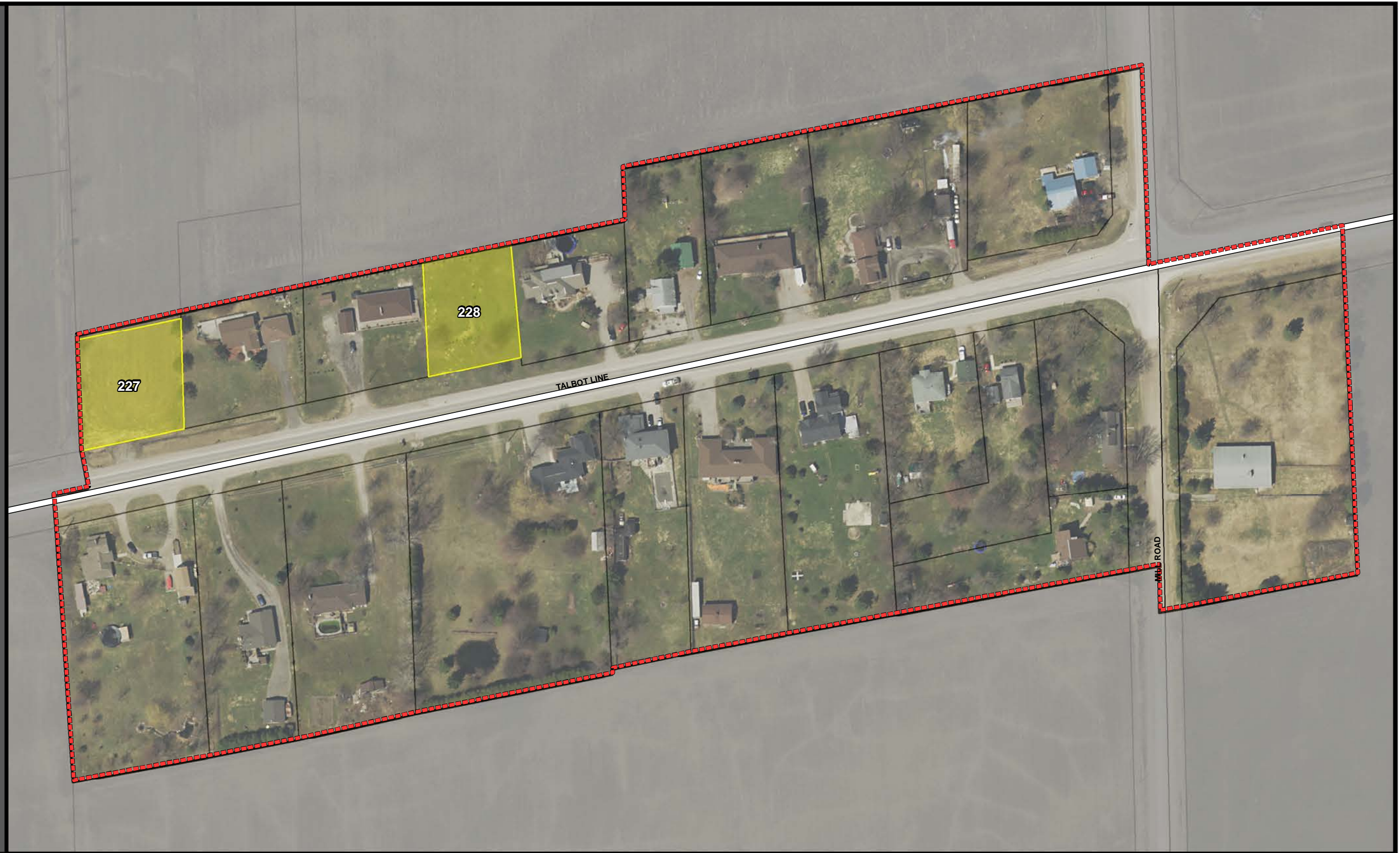
ElginCounty
Progressive by Nature

For more information
519-631-1460 x 168
Toll Free 1-877-GO ELGIN
info@elgin.ca


210	Commercial	0.05	0.02
211	Commercial	0.20	0.08
212	Commercial	0.11	0.04
213	Residential	1.80	0.73
214	Residential	25.15	10.18
215	Residential	3.73	1.51
216	Residential	10.41	4.21
217	Residential	10.64	4.31
218	Residential	10.21	4.13
219	Residential	0.71	0.29
220	Residential	0.29	0.12
221	Residential	4.74	1.92
222	Residential	38.02	15.38
223	Residential	0.59	0.24
224	Residential	7.29	2.95
225	Residential	2.06	0.83
226	Residential	9.26	3.75

[Back to Settlement Index Map](#)

RESIDENTIAL, INDUSTRIAL, COMMERCIAL, INSTITUTIONAL
VACANT LAND INVENTORY



Frome
Southwold



RESIDENTIAL, INDUSTRIAL, COMMERCIAL, INSTITUTIONAL Vacant Land Inventory

Land ID

Zoning

Area (ac)

Area (ha)

Frome
Southwold

Key Map of
Elgin County

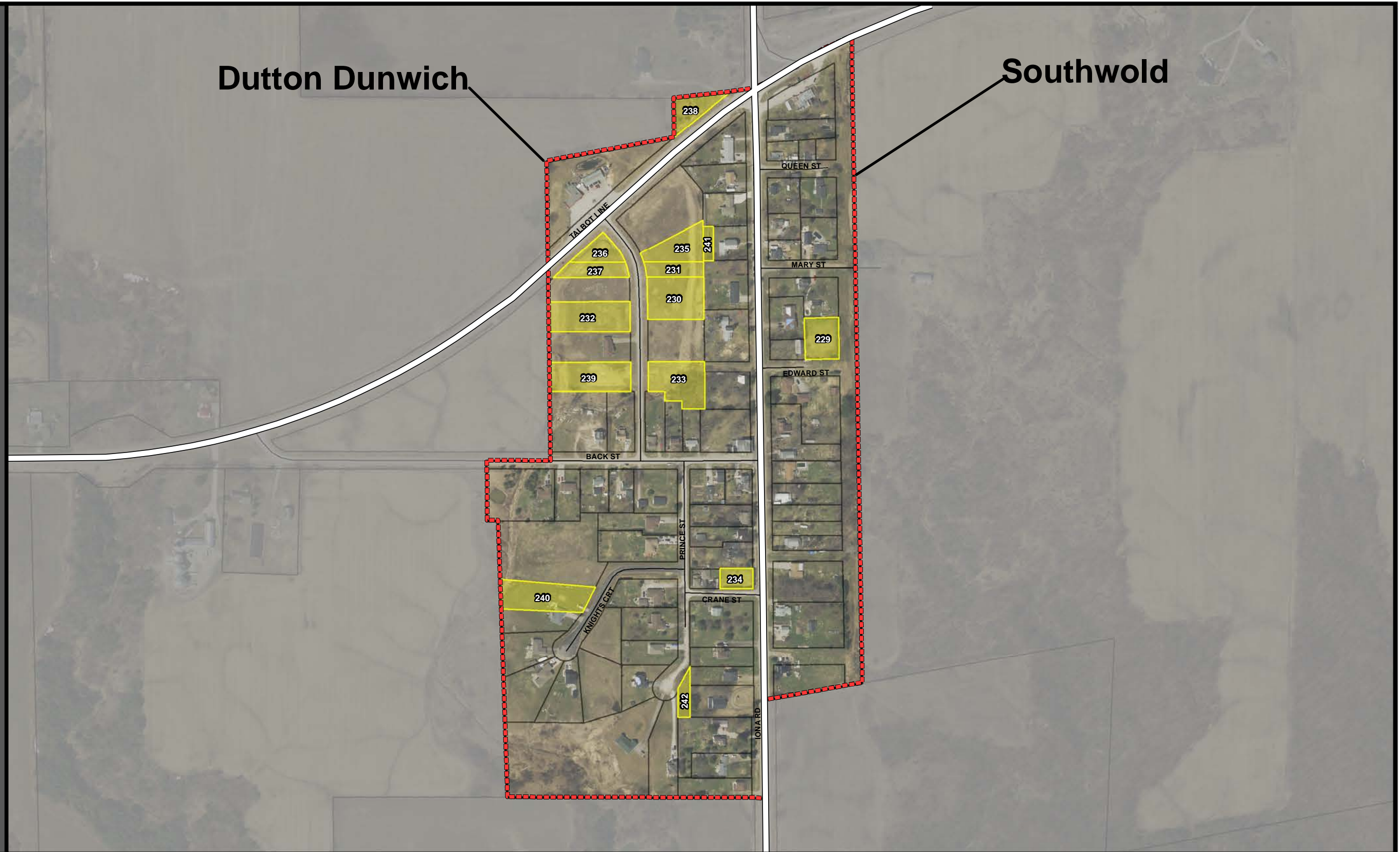


For more information
519-631-1460 x 168
Toll Free 1-877-GO ELGIN
info@elgin.ca

227	Residential	0.43	0.17
228	Residential	0.38	0.15

[Back to Settlement Index Map](#)

**RESIDENTIAL, INDUSTRIAL, COMMERCIAL, INSTITUTIONAL
VACANT LAND INVENTORY**



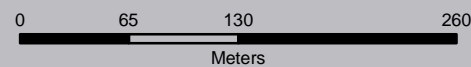
Dutton Dunwich

Southwold

Iona
Dutton Dunwich & Southwold



Settlement Area



Residential



Industrial



Commercial



Institutional



RESIDENTIAL, INDUSTRIAL, COMMERCIAL, INSTITUTIONAL Vacant Land Inventory

Land ID

Zoning

Area (ac)

Area (ha)

Iona
Dutton Dunwich & Southwold

Key Map of Elgin County



Lake Erie



For more information
519-631-1460 x 168
Toll Free 1-877-GO ELGIN
info@elgin.ca

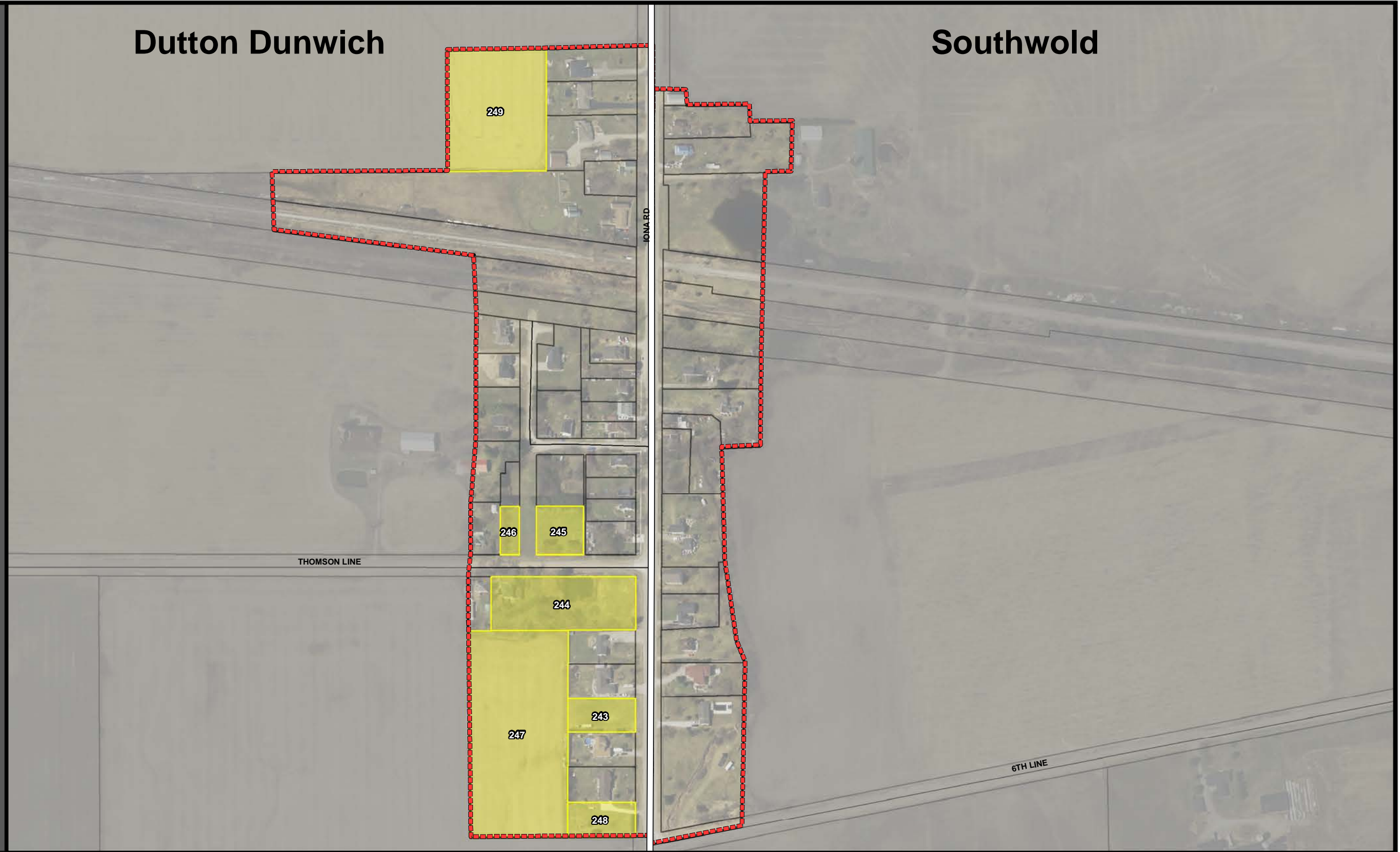
229	Residential	0.47	0.19
230	Residential	0.79	0.32
231	Residential	0.29	0.12
232	Residential	0.82	0.33
233	Residential	0.75	0.30
234	Residential	0.22	0.09
235	Residential	0.52	0.21
236	Residential	0.30	0.12
237	Residential	0.33	0.13
238	Residential	0.37	0.15
239	Residential	0.81	0.33
240	Residential	0.81	0.33
241	Residential	0.11	0.05
242	Residential	0.16	0.06

[Back to Settlement Index Map](#)

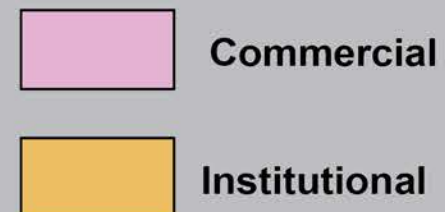

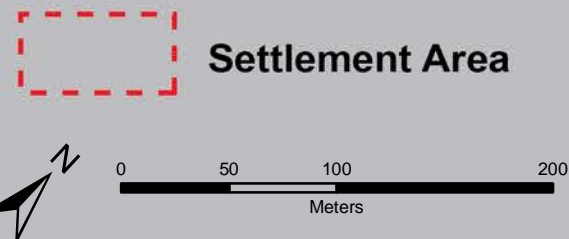
**RESIDENTIAL, INDUSTRIAL, COMMERCIAL, INSTITUTIONAL
VACANT LAND INVENTORY**

Dutton Dunwich

Southwold



Iona Station
Dutton Dunwich
Southwold



RESIDENTIAL, INDUSTRIAL, COMMERCIAL, INSTITUTIONAL Vacant Land Inventory

Land ID


Zoning

Area (ac)


Area (ha)

Iona
Dutton Dunwich & Southwold

Key Map of Elgin County



Lake Erie



For more information
519-631-1460 x 168
Toll Free 1-877-GO ELGIN
info@elgin.ca

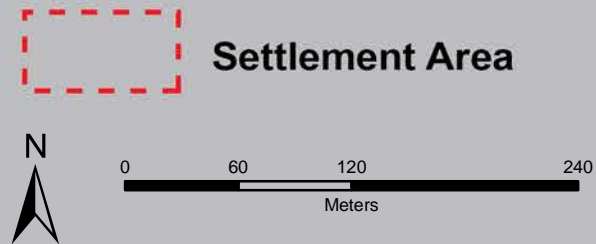
243	Residential	0.45	0.18
244	Residential	1.55	0.63
245	Residential	0.46	0.18
246	Residential	0.18	0.07
247	Residential	4.07	1.65
248	Residential	0.48	0.19
249	Residential	2.74	1.11

[Back to Settlement Index Map](#)

**RESIDENTIAL, INDUSTRIAL, COMMERCIAL, INSTITUTIONAL
VACANT LAND INVENTORY**



**Kingsmill Corners
Malahide**



Residential



Industrial



Commercial



Institutional



RESIDENTIAL, INDUSTRIAL, COMMERCIAL, INSTITUTIONAL Vacant Land Inventory

Land ID

Zoning

Area (ac)

Area (ha)

Kingsmill Malahide

Key Map of
Elgin County



For more information
519-631-1460 x 168
Toll Free 1-877-GO ELGIN
info@elgin.ca

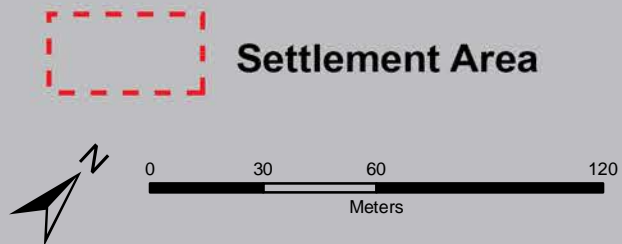
250	Residential	7.00	2.83
251	Residential	3.22	1.30
252	Residential	1.59	0.64






[Back to Settlement Index Map](#)

**RESIDENTIAL, INDUSTRIAL, COMMERCIAL, INSTITUTIONAL
VACANT LAND INVENTORY**



**Lawrence Station
Southwold**



-  **Settlement Area**
-  **Residential**
-  **Commercial**
-  **Industrial**
-  **Institutional**



RESIDENTIAL, INDUSTRIAL, COMMERCIAL, INSTITUTIONAL Vacant Land Inventory

Land ID

Zoning

Area (ac)

Area (ha)

Lawrence Station Southwold

Key Map of
Elgin County

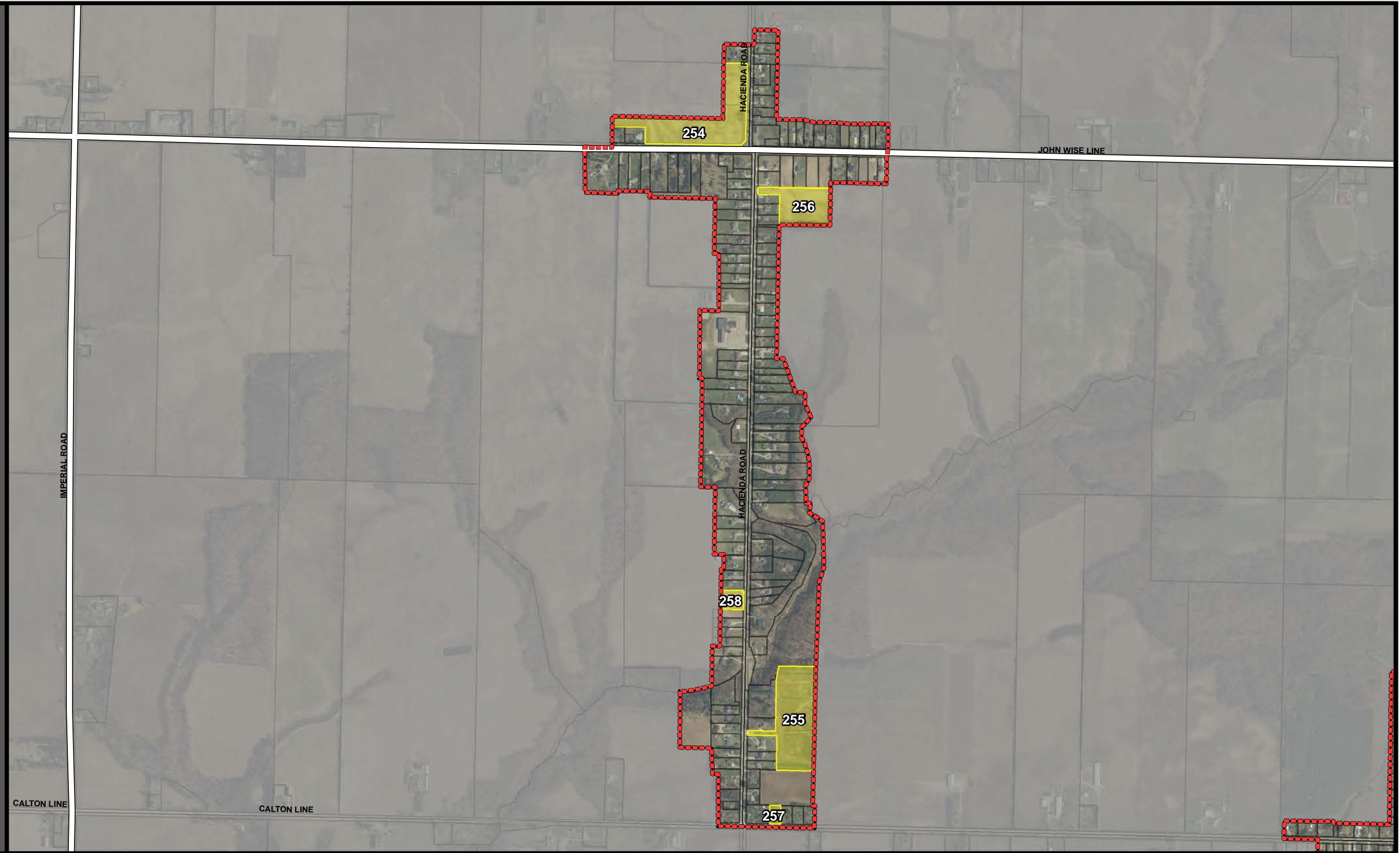


For more information
519-631-1460 x 168
Toll Free 1-877-GO ELGIN
info@elgin.ca

253	Residential	0.75	0.30
-----	-------------	------	------

[Back to Settlement Index Map](#)

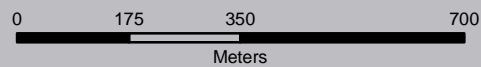
**RESIDENTIAL, INDUSTRIAL, COMMERCIAL, INSTITUTIONAL
VACANT LAND INVENTORY**



**Luton
Malahide**



Settlement Area



Residential



Industrial



Commercial



Institutional



RESIDENTIAL, INDUSTRIAL, COMMERCIAL, INSTITUTIONAL Vacant Land Inventory

Land ID

Zoning

Area (ac)

Area (ha)

Luton
Malahide

Key Map of
Elgin County

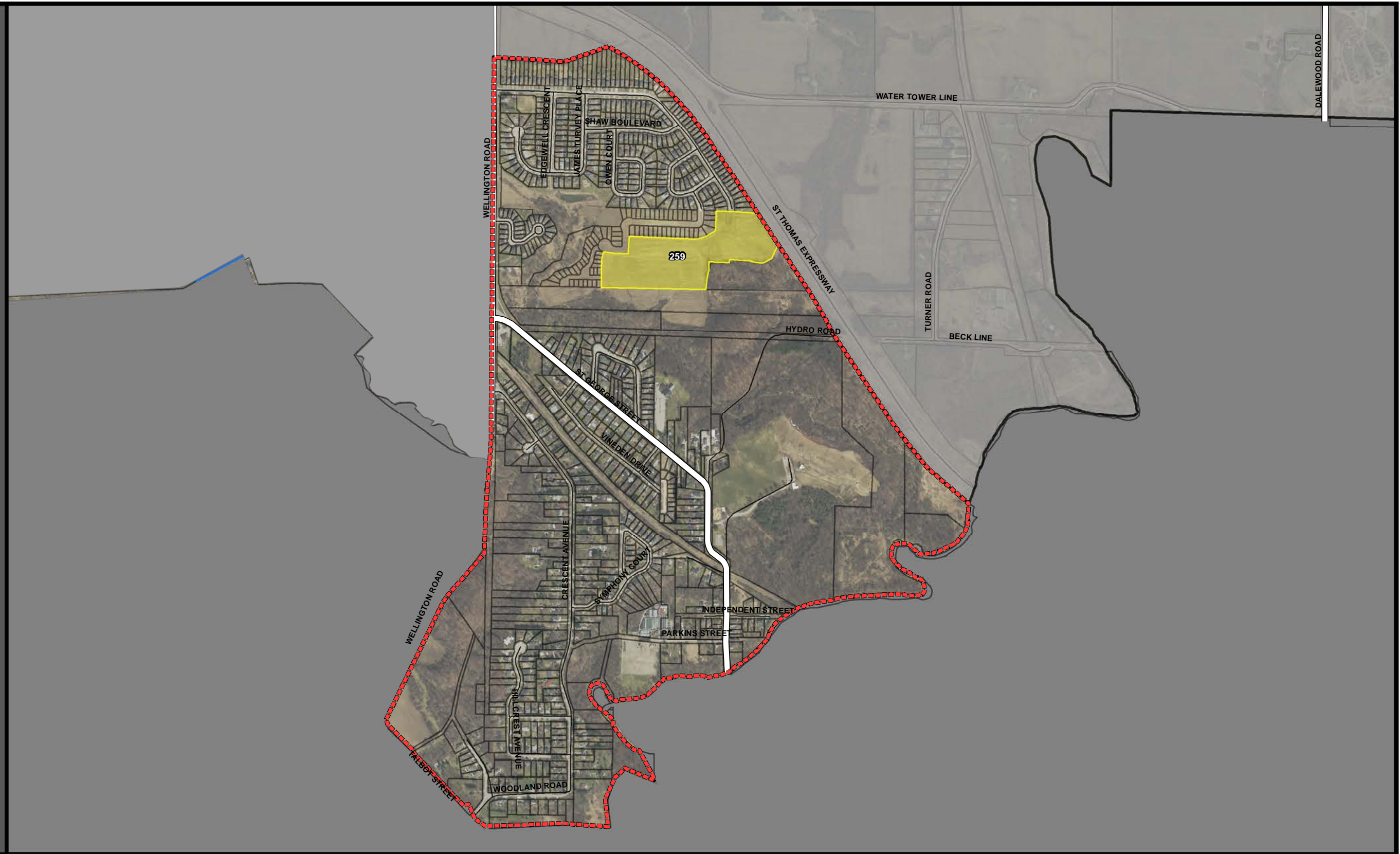


For more information
519-631-1460 x 168
Toll Free 1-877-GO ELGIN
info@elgin.ca

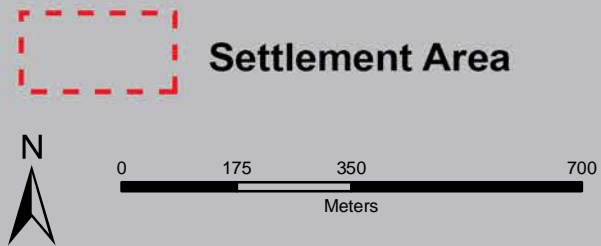
254	Residential	9.86	3.99
255	Residential	9.52	3.85
256	Residential	4.71	1.91
257	Residential	0.50	0.20
258	Residential	0.97	0.39






[Back to Settlement Index Map](#)

**RESIDENTIAL, INDUSTRIAL, COMMERCIAL, INSTITUTIONAL
VACANT LAND INVENTORY**



**Lynhurst
Central Elgin**



	Settlement Area		Residential		Commercial
			Industrial		Institutional



RESIDENTIAL, INDUSTRIAL, COMMERCIAL, INSTITUTIONAL Vacant Land Inventory

Land ID

Zoning

Area (ac)

Area (ha)

259	Residential	16.90	6.84	Lynhurst
-----	-------------	-------	------	----------

Lynhurst
Central Elgin

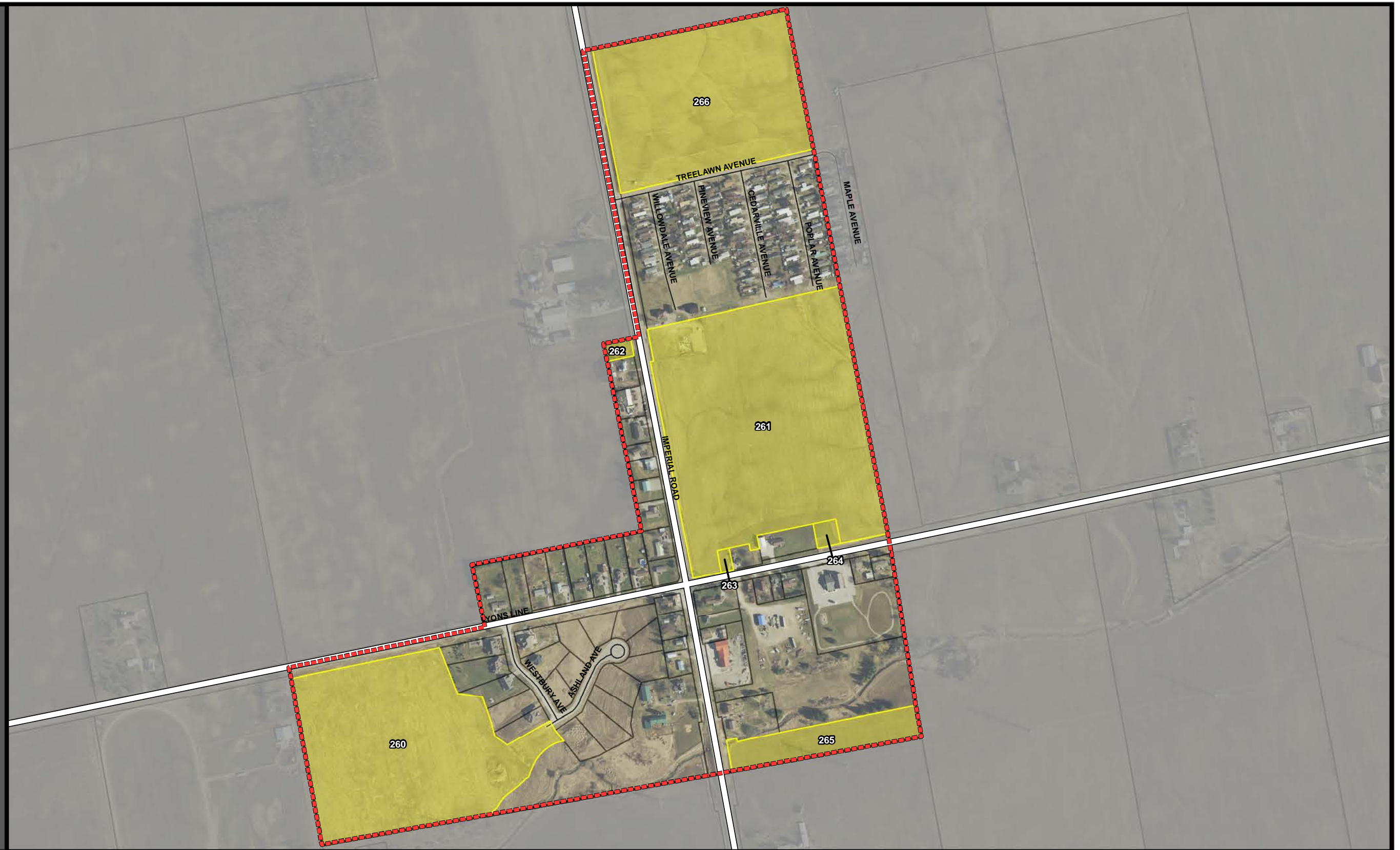
Key Map of
Elgin County




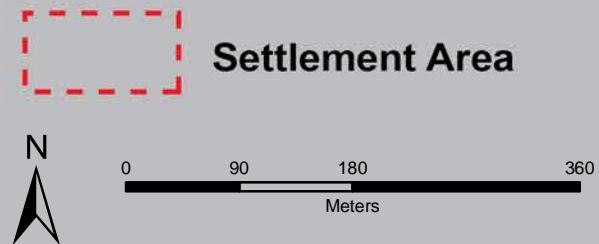
For more information
519-631-1460 x 168
Toll Free 1-877-GO ELGIN
info@elgin.ca

[Back to Settlement Index Map](#)

RESIDENTIAL, INDUSTRIAL, COMMERCIAL, INSTITUTIONAL
VACANT LAND INVENTORY



Lyons
Malahide



RESIDENTIAL, INDUSTRIAL, COMMERCIAL, INSTITUTIONAL Vacant Land Inventory

Land ID

Zoning

Area (ac)

Area (ha)

Lyons
Malahide

Key Map of
Elgin County

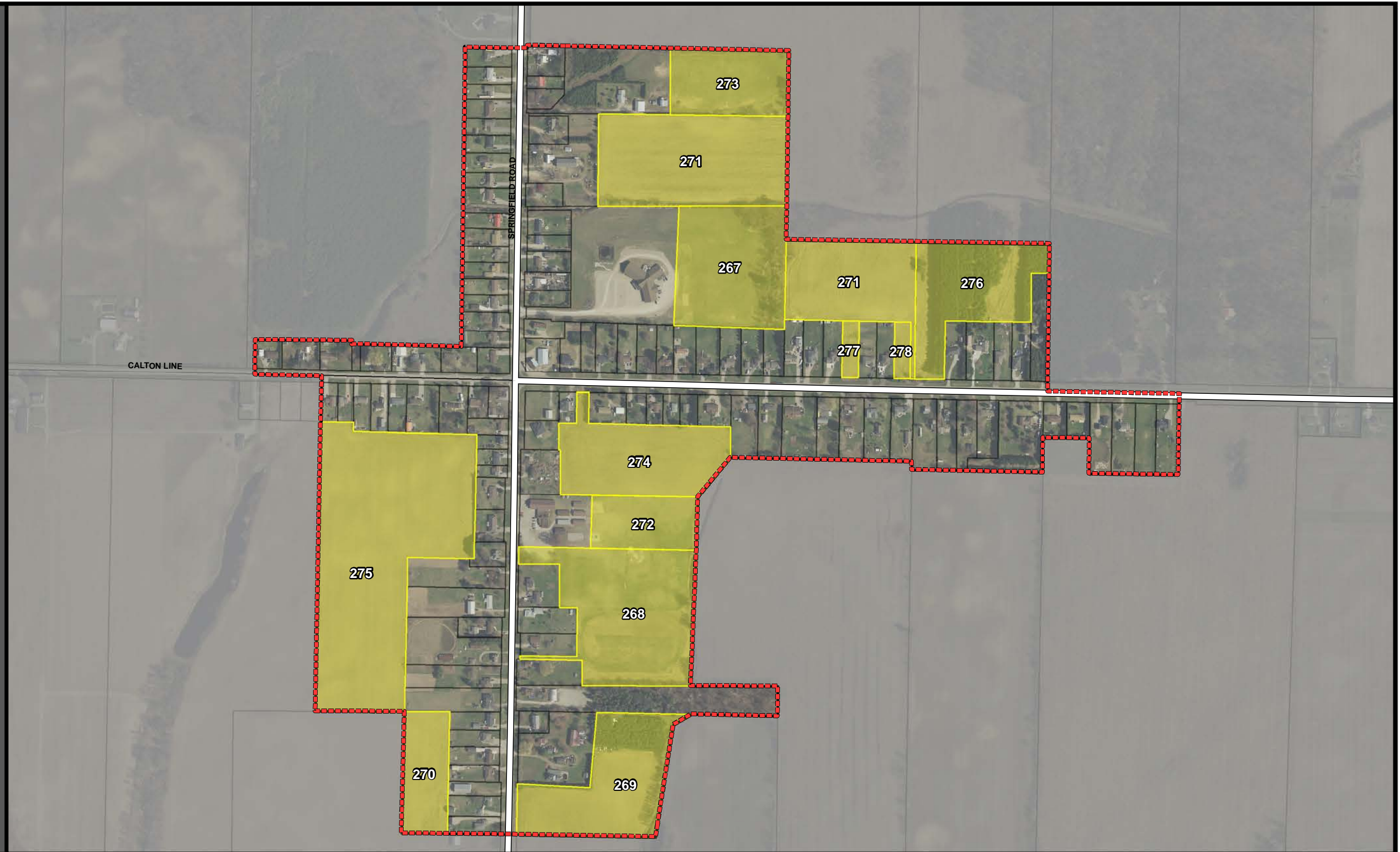


For more information
519-631-1460 x 168
Toll Free 1-877-GO ELGIN
info@elgin.ca

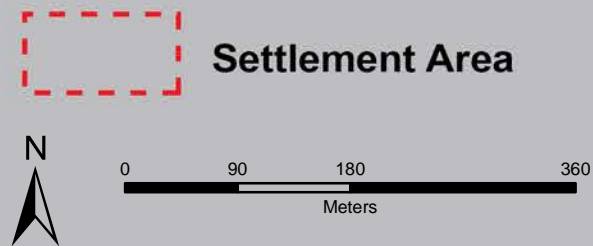
260	Residential	19.41	7.85
261	Residential	28.13	11.38
262	Residential	0.28	0.11
263	Residential	0.16	0.07
264	Residential	0.35	0.14
265	Residential	3.51	1.42
266	Residential	16.88	6.83






[Back to Settlement Index Map](#)

RESIDENTIAL, INDUSTRIAL, COMMERCIAL, INSTITUTIONAL
VACANT LAND INVENTORY



Mount Salem
Malahide



	Settlement Area		Residential		Commercial
	Industrial		Institutional		

RESIDENTIAL, INDUSTRIAL, COMMERCIAL, INSTITUTIONAL Vacant Land Inventory

Land ID

Zoning

Area (ac)

Area (ha)

Mount Salem Malahide

Key Map of
Elgin County

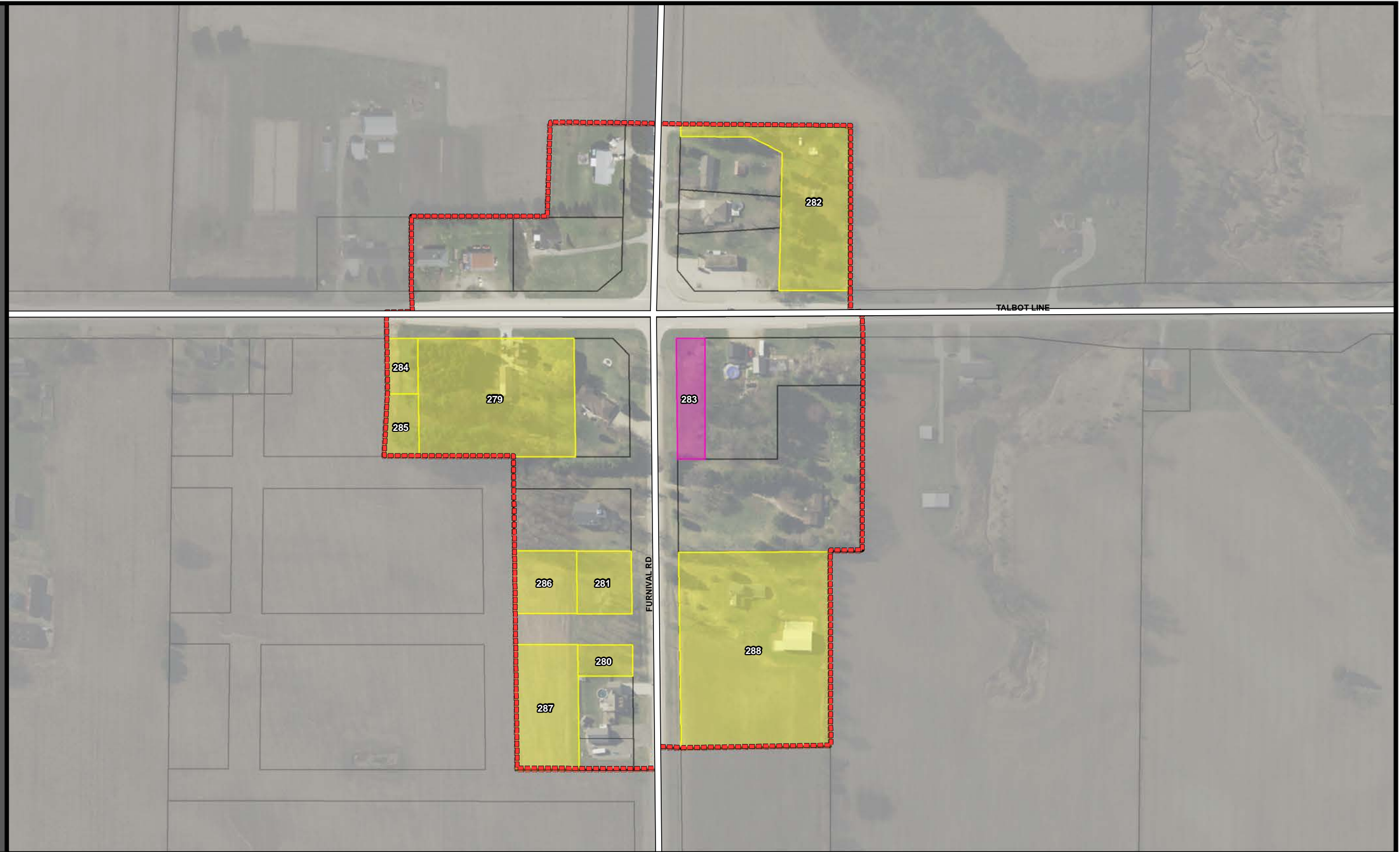


For more information
519-631-1460 x 168
Toll Free 1-877-GO ELGIN
info@elgin.ca

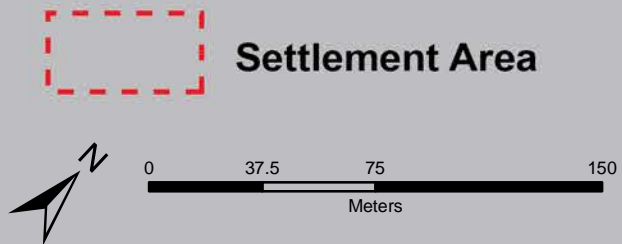
267	Residential	7.95	3.22
268	Residential	10.62	4.30
269	Residential	7.61	3.08
270	Residential	3.31	1.34
271	Residential	16.62	6.72
272	Residential	3.36	1.36
273	Residential	4.64	1.88
274	Residential	7.11	2.88
275	Residential	20.07	8.12
276	Residential	6.77	2.74
277	Residential	0.57	0.23
278	Residential	0.55	0.22






[Back to Settlement Index Map](#)

RESIDENTIAL, INDUSTRIAL, COMMERCIAL, INSTITUTIONAL
VACANT LAND INVENTORY



New Glasgow
West Elgin



- | | | | | | |
|---|------------------------|---|--------------------|---|----------------------|
|  | Settlement Area |  | Residential |  | Commercial |
| | |  | Industrial |  | Institutional |



RESIDENTIAL, INDUSTRIAL, COMMERCIAL, INSTITUTIONAL Vacant Land Inventory

Land ID

Zoning

Area (ac)

Area (ha)

New Glasgow West Elgin

Key Map of
Elgin County

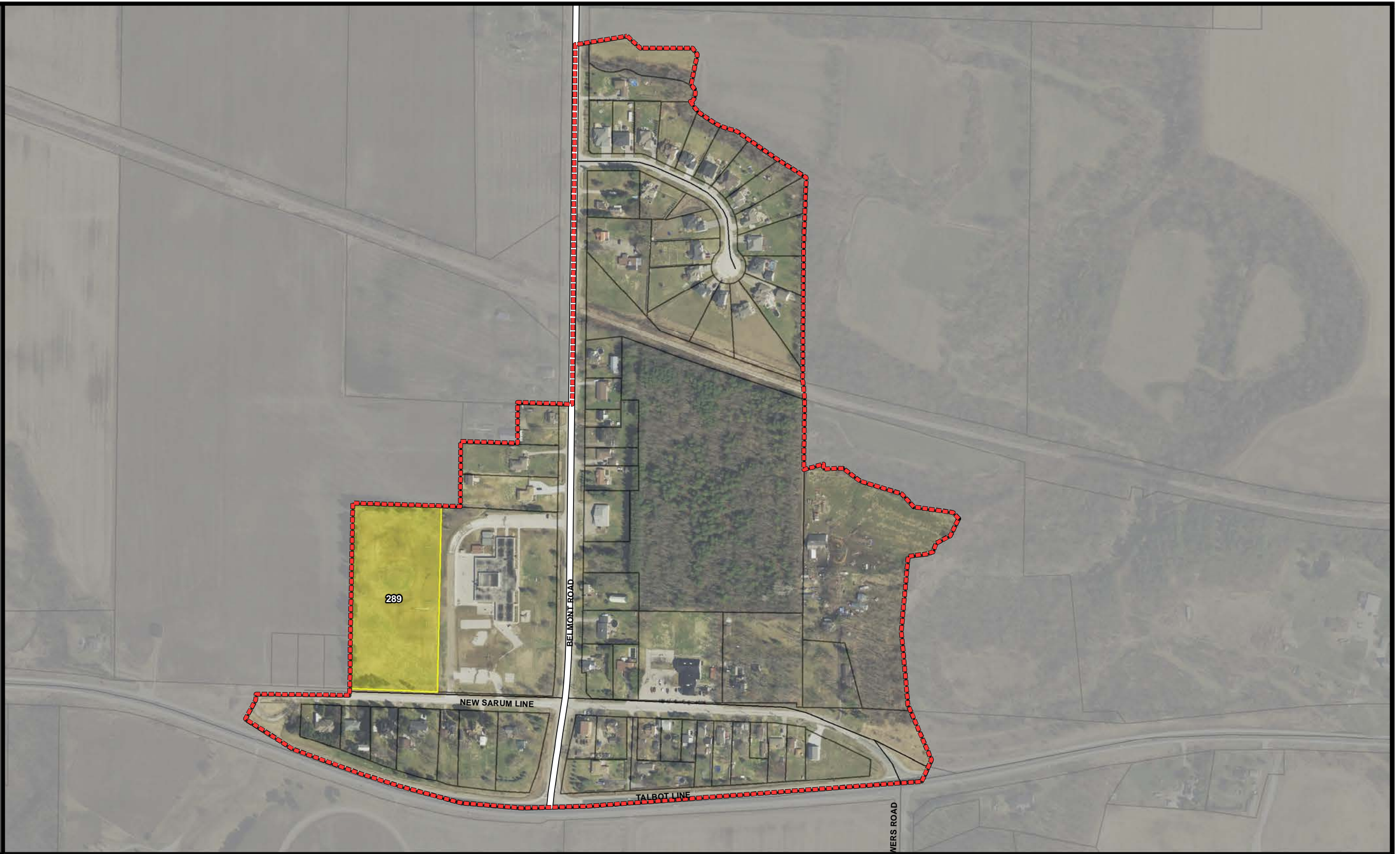


For more information
519-631-1460 x 168
Toll Free 1-877-GO ELGIN
info@elgin.ca

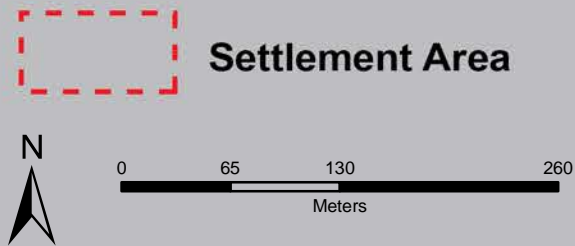
279	Residential	1.89	0.77
280	Residential	0.17	0.07
281	Residential	0.35	0.14
282	Residential	1.31	0.53
283	Commercial	0.35	0.14
284	Residential	0.18	0.07
285	Residential	0.21	0.09
286	Residential	0.40	0.16
287	Residential	0.80	0.32
288	Residential	3.01	1.22






[Back to Settlement Index Map](#)

RESIDENTIAL, INDUSTRIAL, COMMERCIAL, INSTITUTIONAL
VACANT LAND INVENTORY



New Sarum
Central Elgin



- | | | | | | |
|---|------------------------|---|--------------------|---|----------------------|
|  | Settlement Area |  | Residential |  | Commercial |
| | |  | Industrial |  | Institutional |



RESIDENTIAL, INDUSTRIAL, COMMERCIAL, INSTITUTIONAL Vacant Land Inventory

Land ID

Zoning

Area (ac)

Area (ha)

New Sarum Central Elgin

Key Map of
Elgin County

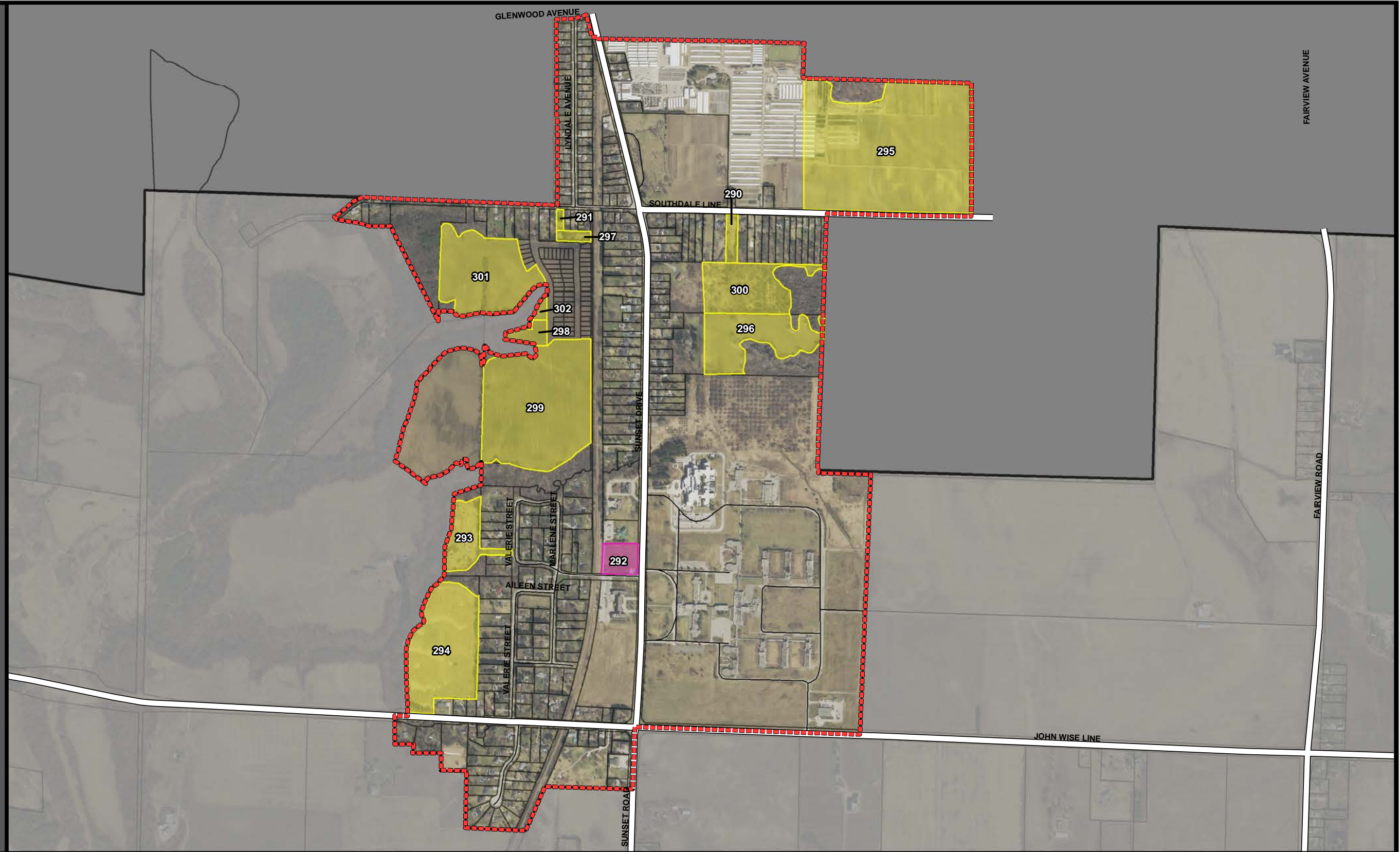


For more information
519-631-1460 x 168
Toll Free 1-877-GO ELGIN
info@elgin.ca

289	Residential	5.39	2.18
-----	-------------	------	------

[Back to Settlement Index Map](#)

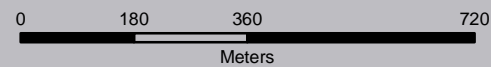
**RESIDENTIAL, INDUSTRIAL, COMMERCIAL, INSTITUTIONAL
VACANT LAND INVENTORY**



**Norman Lyndale
Central Elgin**



Settlement Area



Residential



Industrial



Commercial



Institutional



RESIDENTIAL, INDUSTRIAL, COMMERCIAL, INSTITUTIONAL Vacant Land Inventory

Land ID

Zoning

Area (ac)

Area (ha)

Norman Lyndale West Elgin

Key Map of
Elgin County

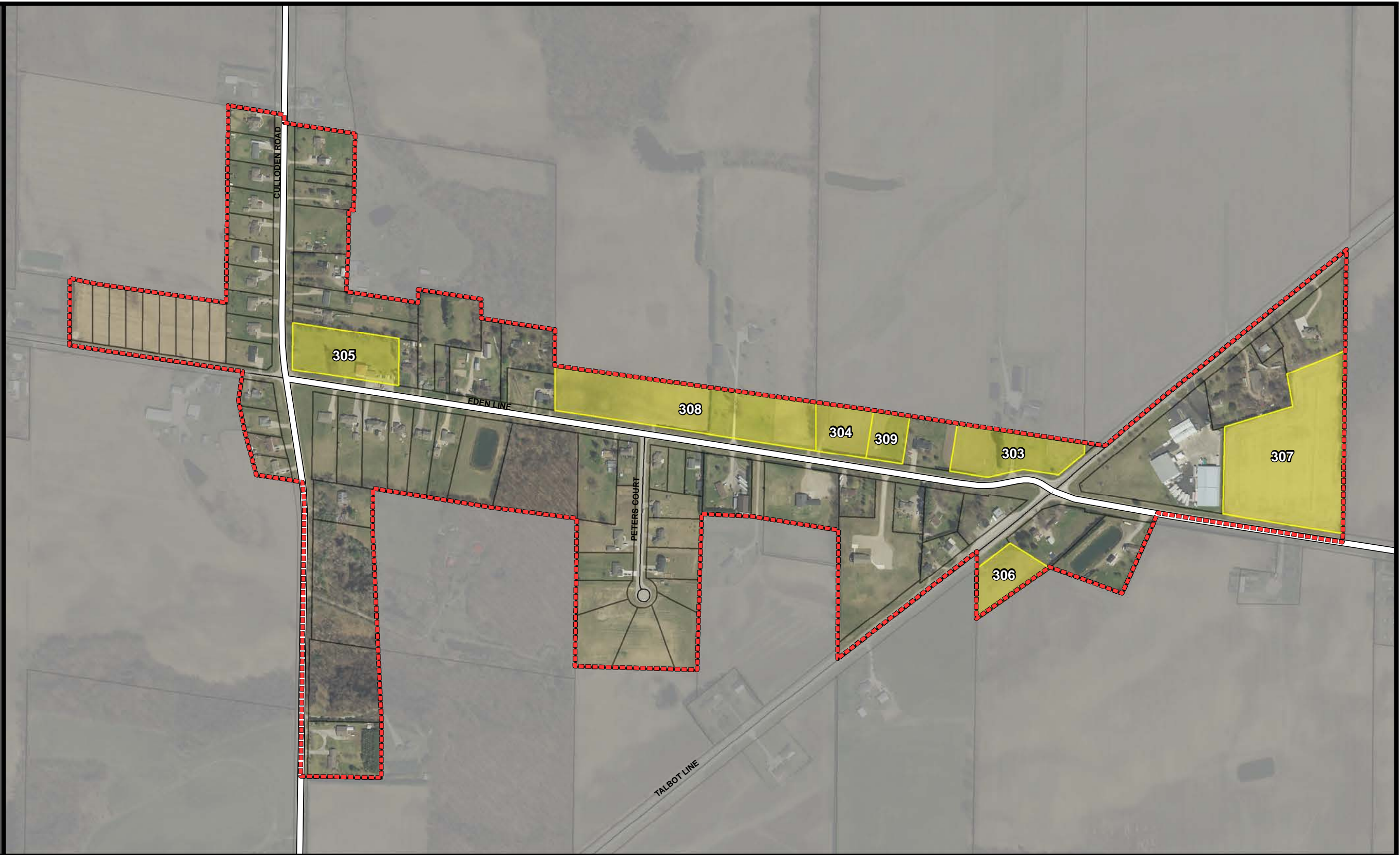


For more information
519-631-1460 x 168
Toll Free 1-877-GO ELGIN
info@elgin.ca

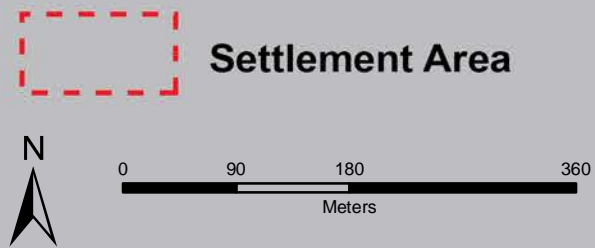
290	Residential	1.31	0.53
291	Residential	0.33	0.13
292	Commercial	2.55	1.03
293	Residential	5.40	2.19
294	Residential	17.76	7.19
295	Residential	48.92	19.80
296	Residential	11.43	4.63
297	Residential	0.83	0.33
298	Residential	1.67	0.67
299	Residential	29.08	11.77
300	Residential	9.96	4.03
301	Residential	15.83	6.40
302	Residential	0.56	0.23






[Back to Settlement Index Map](#)

**RESIDENTIAL, INDUSTRIAL, COMMERCIAL, INSTITUTIONAL
VACANT LAND INVENTORY**



**North Hall
Bayham**



-  **Settlement Area**
-  **Residential**
-  **Commercial**
-  **Industrial**
-  **Institutional**



RESIDENTIAL, INDUSTRIAL, COMMERCIAL, INSTITUTIONAL Vacant Land Inventory

Land ID

Zoning

Area (ac)

Area (ha)

North Hall Bayham

Key Map of
Elgin County

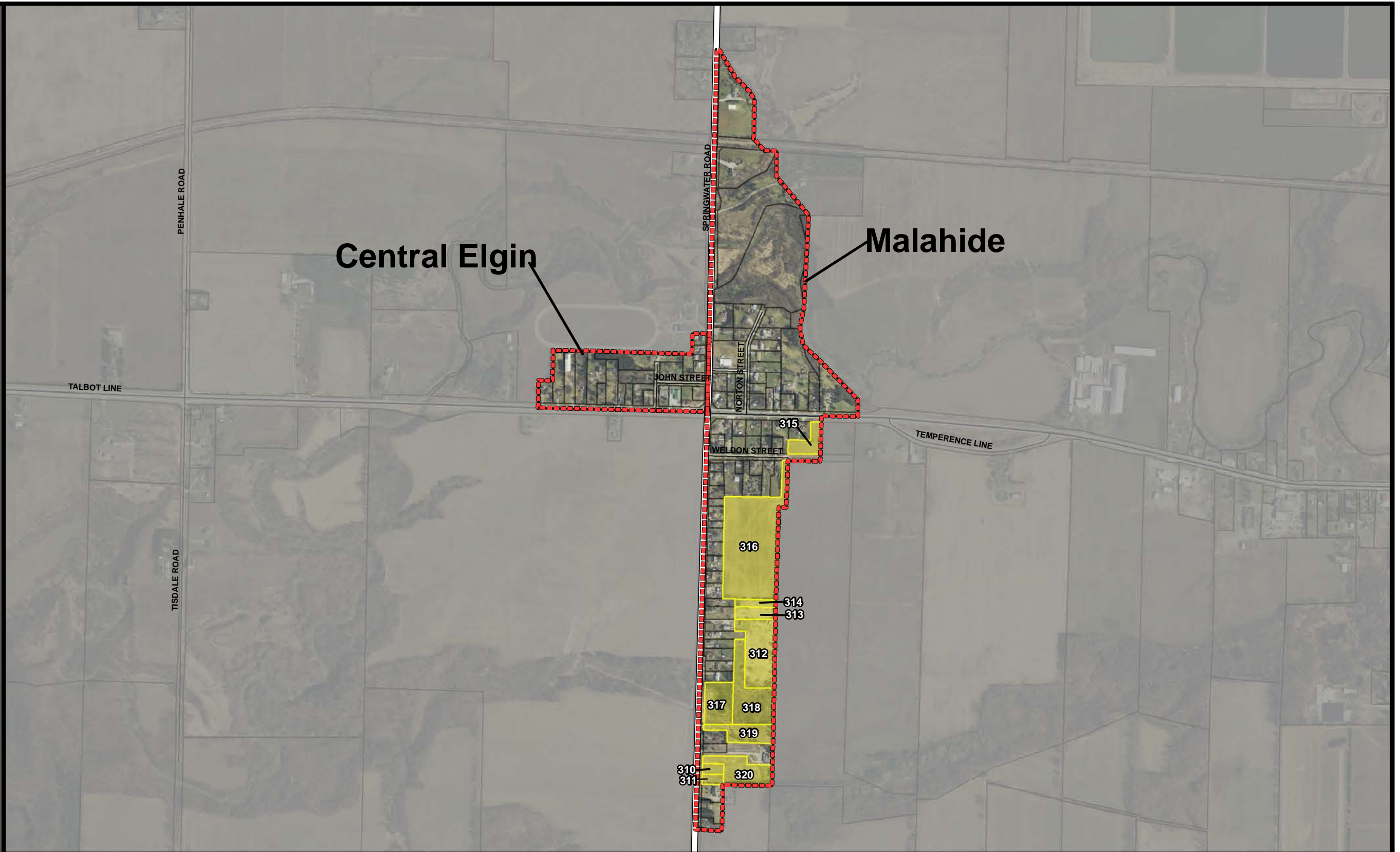


For more information
519-631-1460 x 168
Toll Free 1-877-GO ELGIN
info@elgin.ca


303	Residential	2.96	1.20
304	Residential	1.53	0.62
305	Residential	2.93	1.19
306	Residential	1.62	0.65
307	Residential	9.32	3.77
308	Residential	7.03	2.85
309	Residential	1.04	0.42

[Back to Settlement Index Map](#)

**RESIDENTIAL, INDUSTRIAL, COMMERCIAL, INSTITUTIONAL
VACANT LAND INVENTORY**



**Orwell
Central Elgin &
Malahide**



RESIDENTIAL, INDUSTRIAL, COMMERCIAL, INSTITUTIONAL Vacant Land Inventory

Land ID


Zoning

Area (ac)

Area (ha)

Orwell
Central Elgin & Malahide

Key Map of Elgin County



Lake Erie



For more information
519-631-1460 x 168
Toll Free 1-877-GO ELGIN
info@elgin.ca

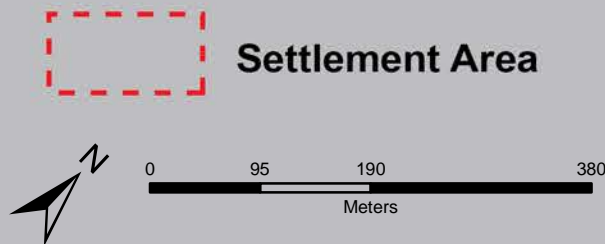
310	Residential	0.45	0.18
311	Residential	0.46	0.18
312	Residential	4.32	1.75
313	Residential	1.04	0.42
314	Residential	0.62	0.25
315	Residential	1.33	0.54
316	Residential	11.52	4.66
317	Residential	2.34	0.95
318	Residential	4.05	1.64
319	Residential	1.99	0.80
320	Residential	2.75	1.11






[Back to Settlement Index Map](#)

RESIDENTIAL, INDUSTRIAL, COMMERCIAL, INSTITUTIONAL
VACANT LAND INVENTORY



Paynes Mills
Southwold



- | | | |
|---|---|---|
|  Settlement Area |  Residential |  Commercial |
| |  Industrial |  Institutional |

RESIDENTIAL, INDUSTRIAL, COMMERCIAL, INSTITUTIONAL Vacant Land Inventory

Land ID

Zoning

Area (ac)

Area (ha)

Paynes Mills Southwold

Key Map of
Elgin County



For more information
519-631-1460 x 168
Toll Free 1-877-GO ELGIN
info@elgin.ca

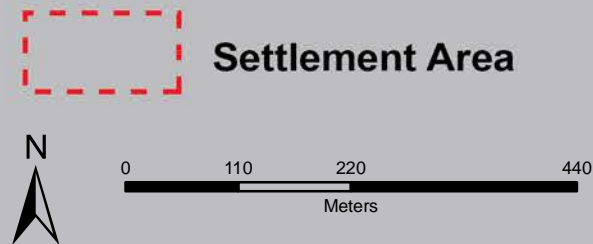
321	Residential	6.01	2.43
322	Residential	9.48	3.84

[Back to Settlement Index Map](#)


RESIDENTIAL, INDUSTRIAL, COMMERCIAL, INSTITUTIONAL
VACANT LAND INVENTORY



Port Bruce
Malahide



Residential



Industrial



Commercial



Institutional



RESIDENTIAL, INDUSTRIAL, COMMERCIAL, INSTITUTIONAL Vacant Land Inventory

Land ID

Zoning

Area (ac)

Area (ha)

Port Bruce Malahide

Key Map of
Elgin County

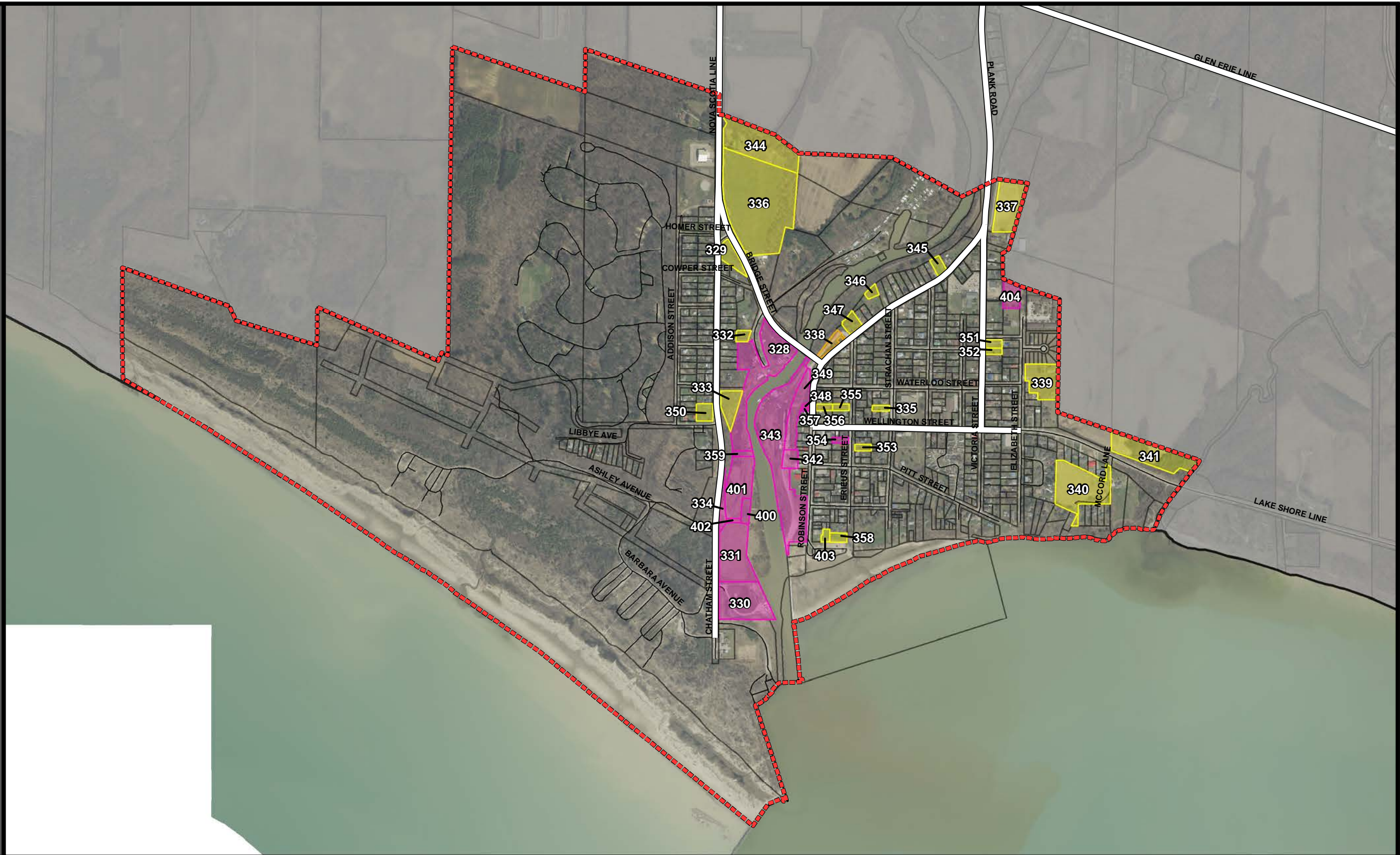


For more information
519-631-1460 x 168
Toll Free 1-877-GO ELGIN
info@elgin.ca

323	Residential	31.85	12.89
324	Residential	6.14	2.49
325	Residential	0.48	0.19
326	Residential	0.41	0.17
327	Residential	44.87	18.16

[Back to Settlement Index Map](#)

**RESIDENTIAL, INDUSTRIAL, COMMERCIAL, INSTITUTIONAL
VACANT LAND INVENTORY**



Port Burwell
Bayham



Settlement Area



Residential



Industrial



Commercial



Institutional



RESIDENTIAL, INDUSTRIAL, COMMERCIAL, INSTITUTIONAL Vacant Land Inventory


Land ID

Zoning

Area (ac)


Area (ha)

**Port Burwell
Bayham**



Key Map of
Elgin County

Lake Erie



For more information
519-631-1460 x 168
Toll Free 1-877-GO ELGIN
info@elgin.ca

328	Commercial	6.69	2.71
329	Residential	0.97	0.39
330	Commercial	4.26	1.72
331	Commercial	4.10	1.66
332	Residential	0.37	0.15
333	Residential	1.22	0.49
334	Commercial	0.85	0.35
335	Residential	0.23	0.09
336	Residential	13.83	5.60
337	Residential	2.99	1.21
338	Institutional	0.59	0.24
339	Residential	2.48	1.00
340	Residential	4.95	2.00
341	Residential	3.91	1.58
342	Commercial	0.66	0.27
343	Commercial	9.51	3.85
344	Residential	5.19	2.10
345	Residential	0.43	0.17
346	Residential	0.28	0.11
347	Residential	0.61	0.25
348	Commercial	0.07	0.03
349	Commercial	2.07	0.84
350	Residential	0.68	0.27
351	Residential	0.31	0.13
352	Residential	0.24	0.10
353	Residential	0.26	0.11
354	Commercial	0.21	0.09
355	Residential	0.25	0.10
356	Residential	0.25	0.10
357	Commercial	0.06	0.03

[Back to Settlement Index Map](#)

RESIDENTIAL, INDUSTRIAL, COMMERCIAL, INSTITUTIONAL Vacant Land Inventory

Land ID

Zoning

Area (ac)

Area (ha)

Port Burwell Bayham

Key Map of
Elgin County

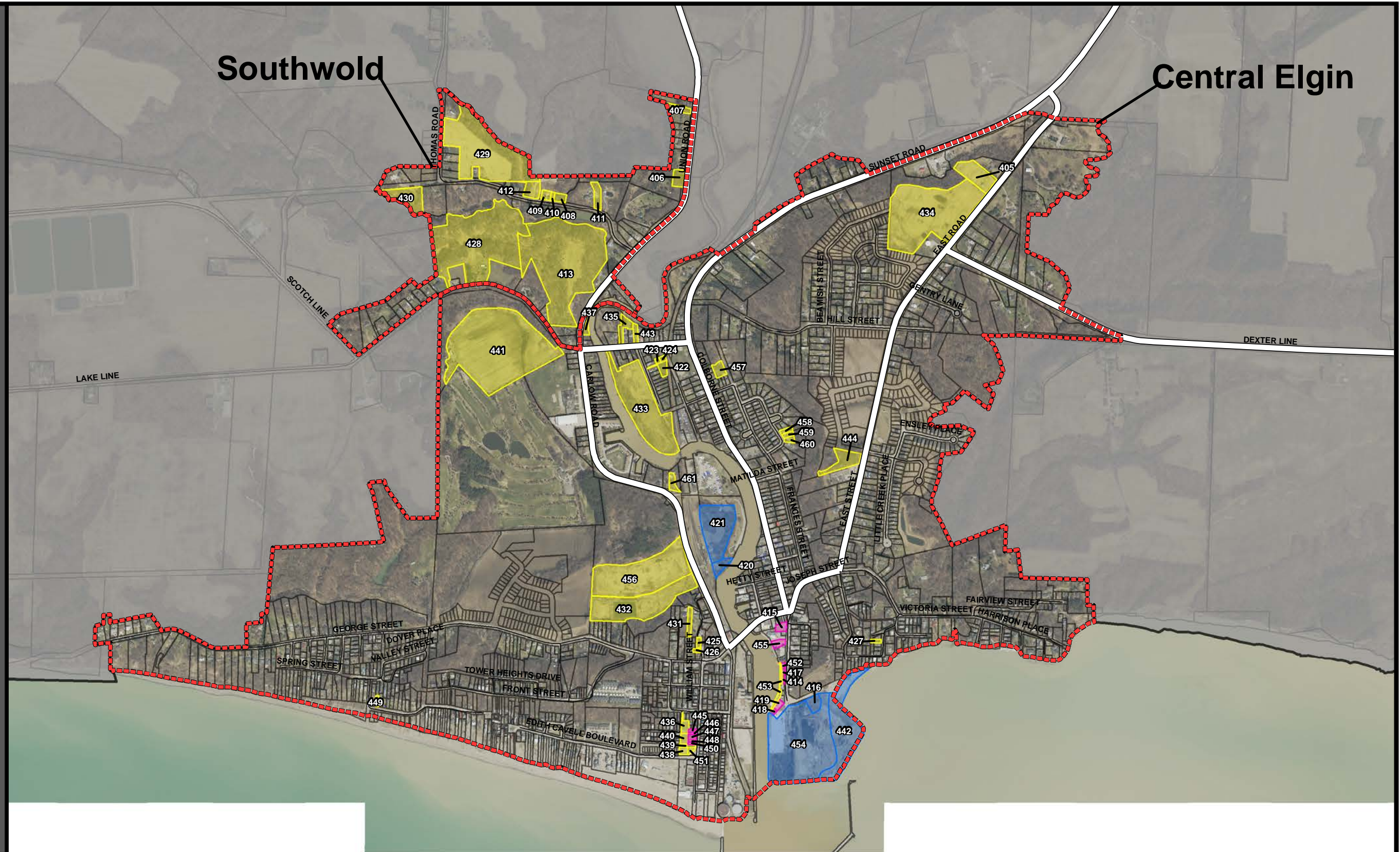


For more information
519-631-1460 x 168
Toll Free 1-877-GO ELGIN
info@elgin.ca

358	Residential	0.39	0.16
359	Commercial	0.29	0.12
400	Commercial	0.50	0.20
401	Commercial	3.14	1.27
402	Commercial	0.13	0.05
403	Residential	0.24	0.10
404	Commercial	1.00	0.41

[Back to Settlement Index Map](#)

**RESIDENTIAL, INDUSTRIAL, COMMERCIAL, INSTITUTIONAL
VACANT LAND INVENTORY**



**Port Stanley
Central Elgin**



Settlement Area



0 225 450 900
Meters



Residential



Industrial



Commercial



Institutional



RESIDENTIAL, INDUSTRIAL, COMMERCIAL, INSTITUTIONAL Vacant Land Inventory


Land ID

Zoning

Area (ac)


Area (ha)

**Port Stanley
Central Elgin**



Key Map of
Elgin County

Lake Erie



For more information
519-631-1460 x 168
Toll Free 1-877-GO ELGIN
info@elgin.ca

405	Residential	2.52	1.02
406	Residential	0.72	0.29
407	Residential	0.56	0.23
408	Residential	0.36	0.15
409	Residential	0.31	0.13
410	Residential	0.11	0.05
411	Residential	0.68	0.28
412	Residential	0.88	0.36
413	Residential	21.55	8.72
414	Commercial	0.08	0.03
415	Commercial	0.32	0.13
416	Industrial	0.72	0.29
417	Commercial	0.08	0.03
418	Commercial	0.09	0.04
419	Commercial	0.23	0.09
420	Industrial	0.71	0.29
421	Industrial	5.38	2.18
422	Residential	0.45	0.18
423	Residential	0.10	0.04
424	Residential	0.12	0.05
425	Residential	0.16	0.07
426	Residential	0.10	0.04
427	Residential	0.14	0.06
428	Residential	19.13	7.74
429	Residential	13.86	5.61
430	Residential	2.43	0.98
431	Residential	0.43	0.18
432	Residential	8.39	3.39
433	Residential	10.78	4.36
434	Residential	16.85	6.82

[Back to Settlement Index Map](#)

RESIDENTIAL, INDUSTRIAL, COMMERCIAL, INSTITUTIONAL Vacant Land Inventory

Land ID

Zoning

Area (ac)

Area (ha)

**Port Stanley
Central Elgin**



Key Map of
Elgin County

Lake Erie



ElginCounty
Progressive by Nature

For more information
519-631-1460 x 168
Toll Free 1-877-GO ELGIN
info@elgin.ca

435	Residential	0.72	0.29
436	Residential	0.39	0.16
437	Residential	0.31	0.12
438	Residential	0.23	0.09
439	Residential	0.17	0.07
440	Residential	0.32	0.13
441	Residential	23.14	9.37
442	Industrial	7.51	3.04
443	Residential	0.33	0.13
444	Residential	1.77	0.72
445	Commercial	0.09	0.04
446	Commercial	0.07	0.03
447	Commercial	0.15	0.06
448	Commercial	0.08	0.03
449	Residential	0.13	0.05
450	Commercial	0.07	0.03
451	Residential	0.15	0.06
452	Commercial	0.08	0.03
453	Residential	0.34	0.14
454	Industrial	17.37	7.03
455	Commercial	0.33	0.13
456	Residential	12.12	4.91
457	Residential	0.57	0.23
458	Residential	0.20	0.08
459	Residential	0.17	0.07
460	Residential	0.21	0.09
461	Residential	0.42	0.17

[Back to Settlement Index Map](#)

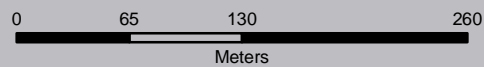
**RESIDENTIAL, INDUSTRIAL, COMMERCIAL, INSTITUTIONAL
VACANT LAND INVENTORY**



**Richmond
Bayham**



Settlement Area



Residential



Industrial



Commercial



Institutional



RESIDENTIAL, INDUSTRIAL, COMMERCIAL, INSTITUTIONAL Vacant Land Inventory

Land ID


Zoning

Area (ac)


Area (ha)

**Richmond
Bayham**

Key Map of
Elgin County



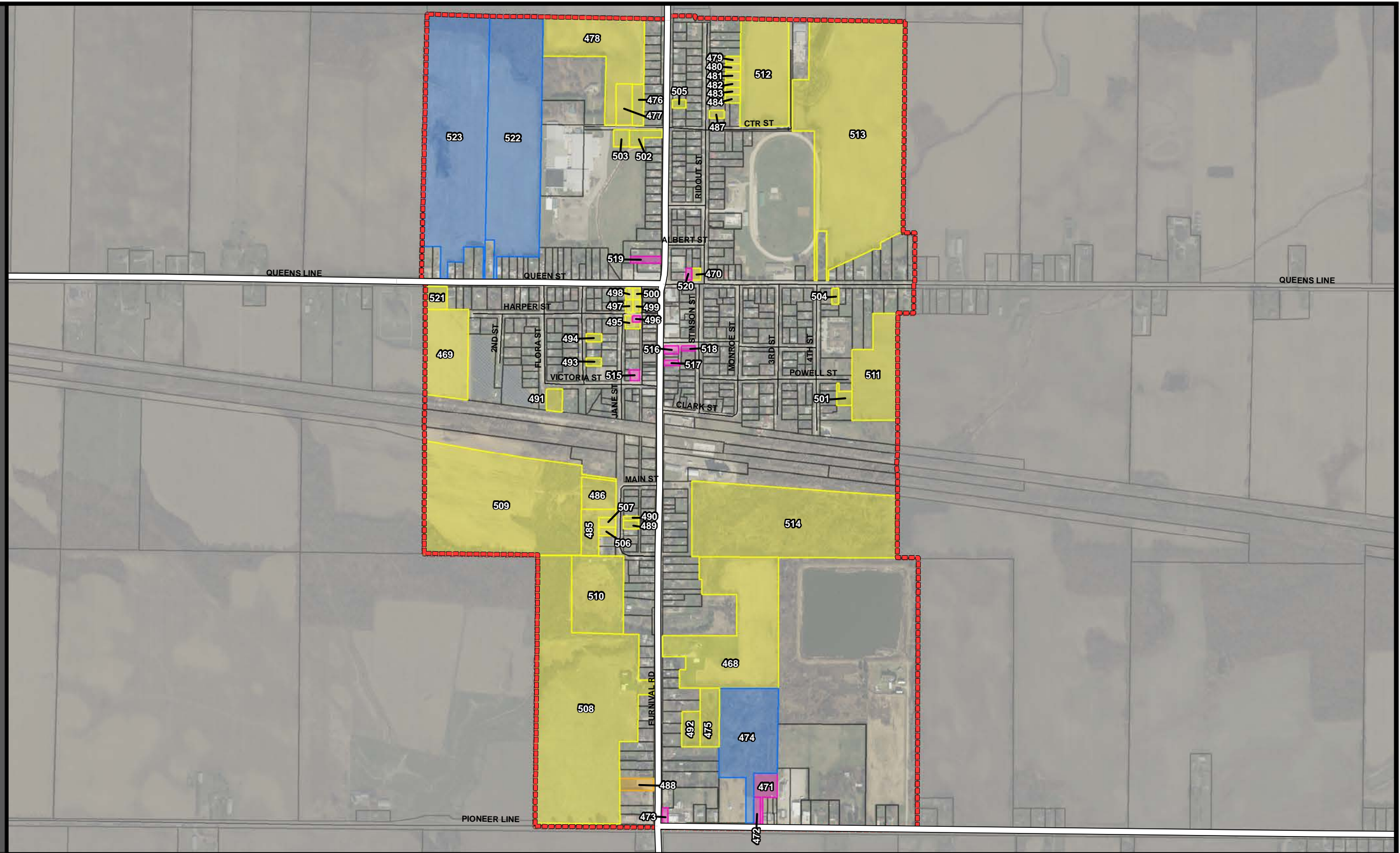
Lake Erie



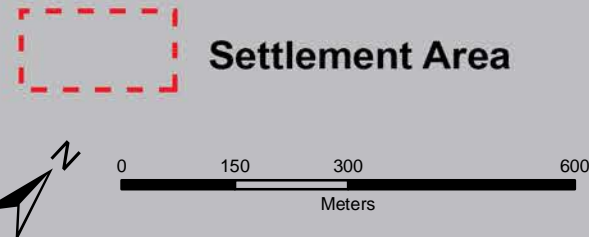
For more information
 519-631-1460 x 168
 Toll Free 1-877-GO ELGIN
 info@elgin.ca





462	Residential	0.53	0.21
463	Residential	0.72	0.29
464	Residential	3.38	1.37
465	Residential	0.70	0.29
466	Residential	0.47	0.19
467	Residential	0.43	0.18

RESIDENTIAL, INDUSTRIAL, COMMERCIAL, INSTITUTIONAL
VACANT LAND INVENTORY



Rodney
West Elgin



	Residential		Commercial
	Industrial		Institutional



RESIDENTIAL, INDUSTRIAL, COMMERCIAL, INSTITUTIONAL Vacant Land Inventory

Land ID

Zoning

Area (ac)

Area (ha)

Rodney West Elgin

Key Map of
Elgin County



For more information
519-631-1460 x 168
Toll Free 1-877-GO ELGIN
info@elgin.ca

468	Residential	16.58	6.71
469	Residential	6.14	2.49
470	Residential	0.16	0.06
471	Commercial	1.05	0.43
472	Commercial	0.29	0.12
473	Commercial	0.15	0.06
474	Industrial	8.94	3.62
475	Residential	1.86	0.75
476	Residential	0.77	0.31
477	Residential	1.09	0.44
478	Residential	8.83	3.57
479	Residential	0.18	0.07
480	Residential	0.19	0.08
481	Residential	0.20	0.08
482	Residential	0.20	0.08
483	Residential	0.18	0.07
484	Residential	0.20	0.08
485	Residential	1.55	0.63
486	Residential	1.70	0.69
487	Residential	0.19	0.08
488	Institutional	0.70	0.28
489	Residential	0.20	0.08
490	Residential	0.11	0.04
491	Residential	0.56	0.23
492	Residential	1.04	0.42
493	Residential	0.20	0.08
494	Residential	0.20	0.08
495	Residential	0.22	0.09
496	Commercial	0.08	0.03
497	Residential	0.15	0.06

[Back to Settlement Index Map](#)

RESIDENTIAL, INDUSTRIAL, COMMERCIAL, INSTITUTIONAL Vacant Land Inventory

Land ID

Zoning

Area (ac)

Area (ha)

Rodney West Elgin

Key Map of
Elgin County



For more information
519-631-1460 x 168
Toll Free 1-877-GO ELGIN
info@elgin.ca

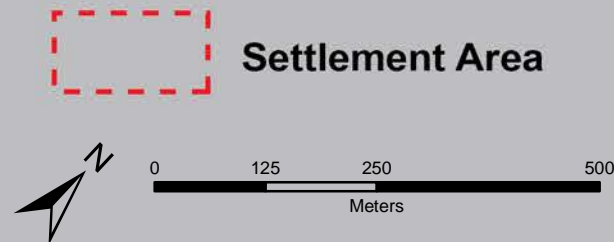
498	Residential	0.15	0.06
499	Residential	0.15	0.06
500	Residential	0.15	0.06
501	Residential	0.38	0.15
502	Residential	0.62	0.25
503	Residential	0.43	0.18
504	Residential	0.19	0.08
505	Residential	0.17	0.07
506	Residential	0.26	0.10
507	Residential	0.26	0.11
508	Residential	34.10	13.80
509	Residential	26.06	10.54
510	Residential	6.56	2.66
511	Residential	6.77	2.74
512	Residential	8.39	3.39
513	Residential	36.05	14.59
514	Residential	23.11	9.35
515	Commercial	0.18	0.07
516	Commercial	0.19	0.08
517	Commercial	0.13	0.05
518	Commercial	0.11	0.04
519	Commercial	0.34	0.14
520	Commercial	0.11	0.05
521	Residential	0.85	0.34
522	Industrial	21.02	8.51
523	Industrial	24.68	9.99





[Back to Settlement Index Map](#)

RESIDENTIAL, INDUSTRIAL, COMMERCIAL, INSTITUTIONAL
VACANT LAND INVENTORY



Shedden
Southwold



- | | | | |
|---|--------------------|---|----------------------|
|  | Residential |  | Commercial |
|  | Industrial |  | Institutional |



RESIDENTIAL, INDUSTRIAL, COMMERCIAL, INSTITUTIONAL Vacant Land Inventory

Land ID

Zoning

Area (ac)

Area (ha)

Shedden Southwold

Key Map of
Elgin County

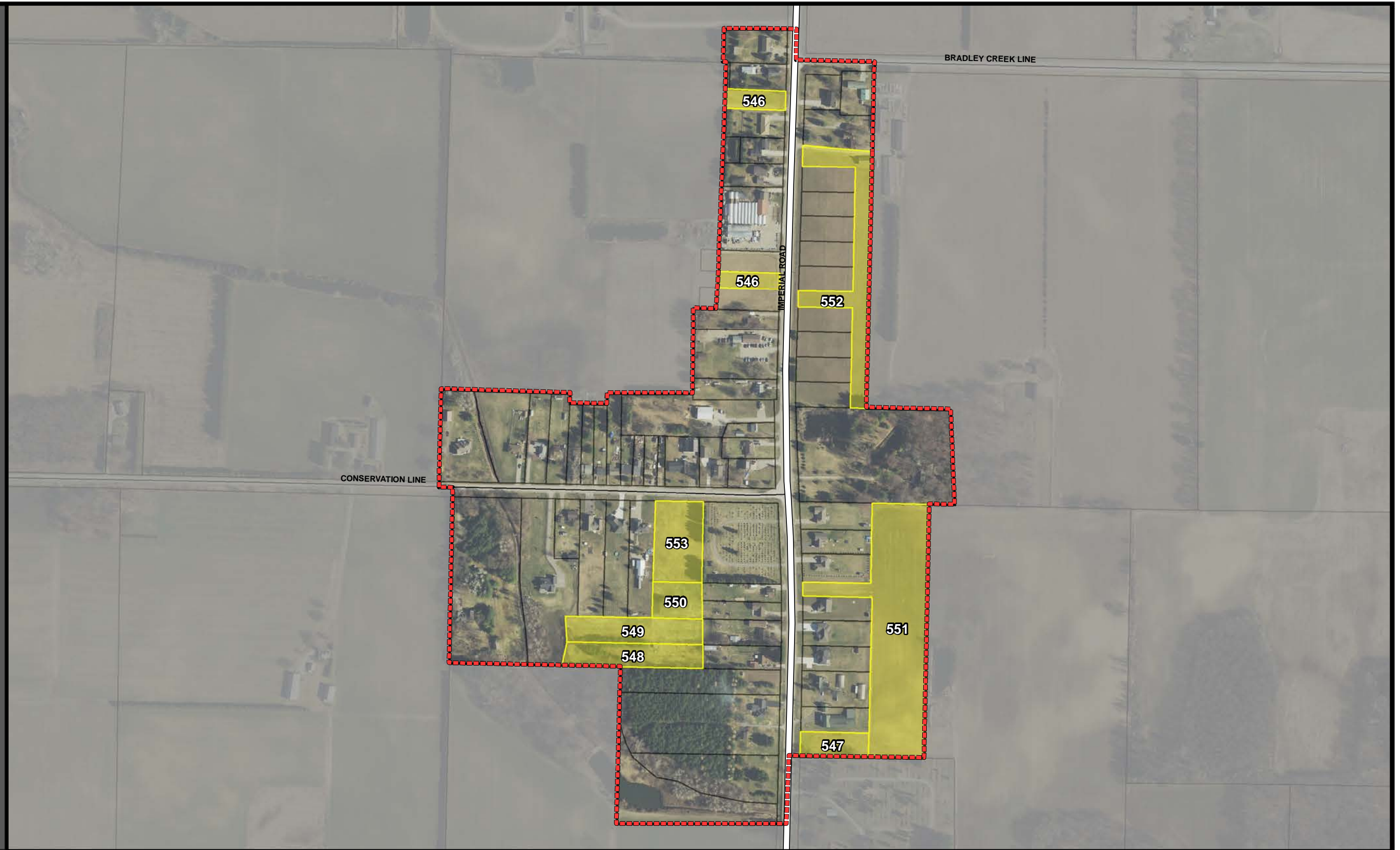


For more information
519-631-1460 x 168
Toll Free 1-877-GO ELGIN
info@elgin.ca

524	Residential	0.46	0.18
525	Residential	0.51	0.21
526	Residential	2.69	1.09
527	Residential	9.31	3.77
528	Residential	9.32	3.77
529	Residential	2.90	1.17
530	Residential	2.90	1.17
531	Residential	1.53	0.62
532	Residential	1.52	0.62
533	Residential	1.61	0.65
534	Industrial	11.13	4.50
535	Residential	6.45	2.61
536	Residential	8.66	3.50
537	Residential	5.74	2.32
538	Residential	9.17	3.71
539	Residential	14.80	5.99
540	Residential	4.41	1.78
541	Residential	3.71	1.50
542	Residential	32.67	13.22
543	Residential	16.57	6.70
544	Residential	1.62	0.66
545	Commercial	0.12	0.05

[Back to Settlement Index Map](#)

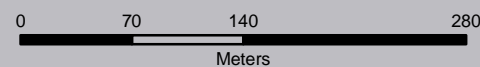
RESIDENTIAL, INDUSTRIAL, COMMERCIAL, INSTITUTIONAL
VACANT LAND INVENTORY



South Gore
Malahide



Settlement Area



Residential



Industrial



Commercial



Institutional



RESIDENTIAL, INDUSTRIAL, COMMERCIAL, INSTITUTIONAL Vacant Land Inventory

Land ID


Zoning

Area (ac)


Area (ha)

**South Gore
Malahide**

Key Map of
Elgin County



Lake Erie

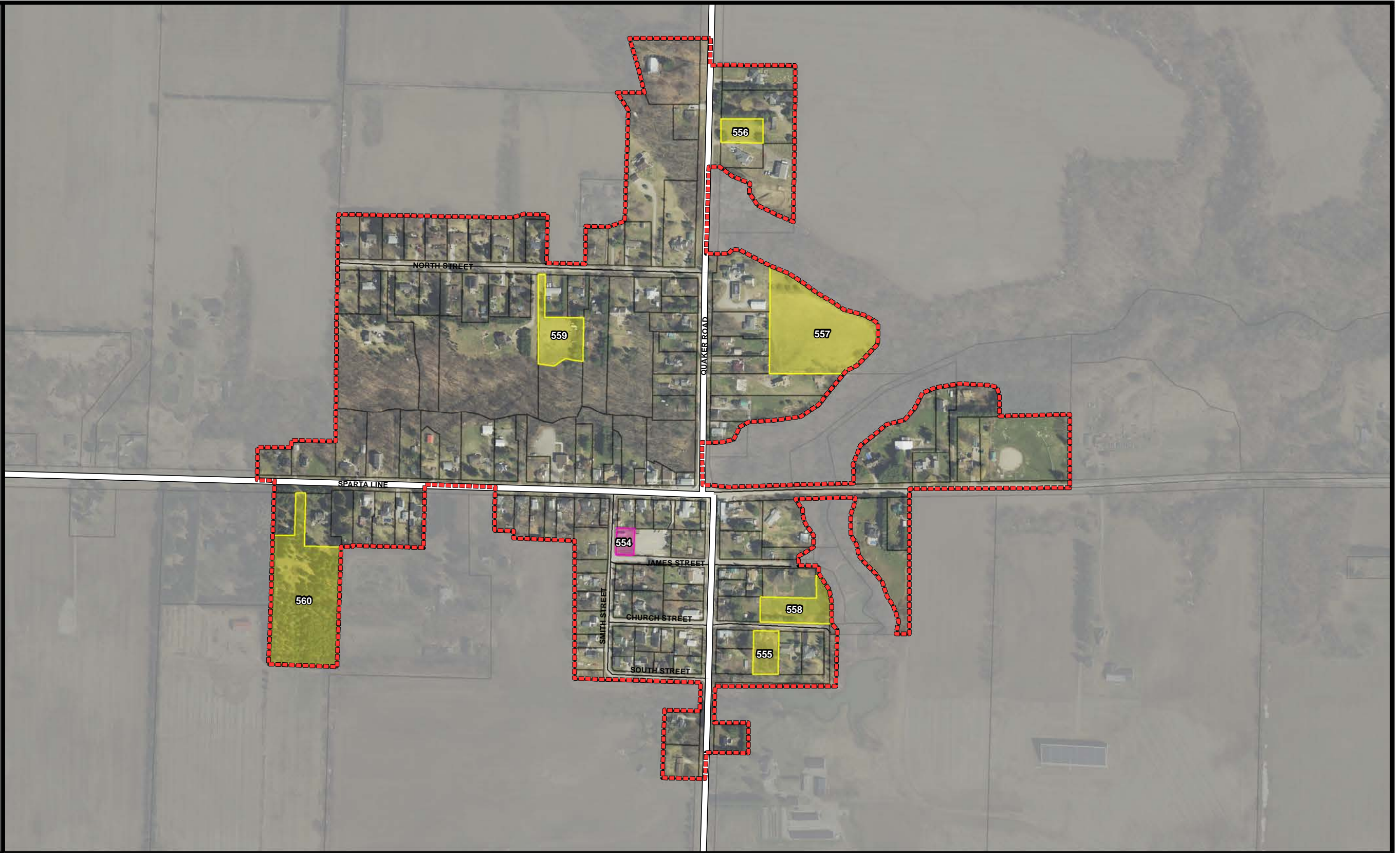


For more information
519-631-1460 x 168
Toll Free 1-877-GO ELGIN
info@elgin.ca

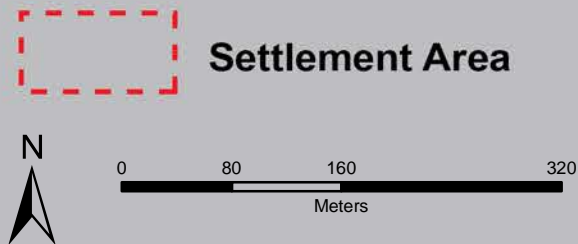
546	Residential	0.79	0.32
547	Residential	0.64	0.26
548	Residential	1.25	0.51
549	Residential	1.28	0.52
550	Residential	0.66	0.27
551	Residential	5.67	2.30
552	Residential	2.29	0.93
553	Residential	1.46	0.59






[Back to Settlement Index Map](#)

RESIDENTIAL, INDUSTRIAL, COMMERCIAL, INSTITUTIONAL
 VACANT LAND INVENTORY



Sparta
 Central Elgin



	Settlement Area		Residential		Commercial
			Industrial		Institutional

RESIDENTIAL, INDUSTRIAL, COMMERCIAL, INSTITUTIONAL Vacant Land Inventory

Land ID

Zoning

Area (ac)

Area (ha)

Sparta Central Elgin

Key Map of
Elgin County

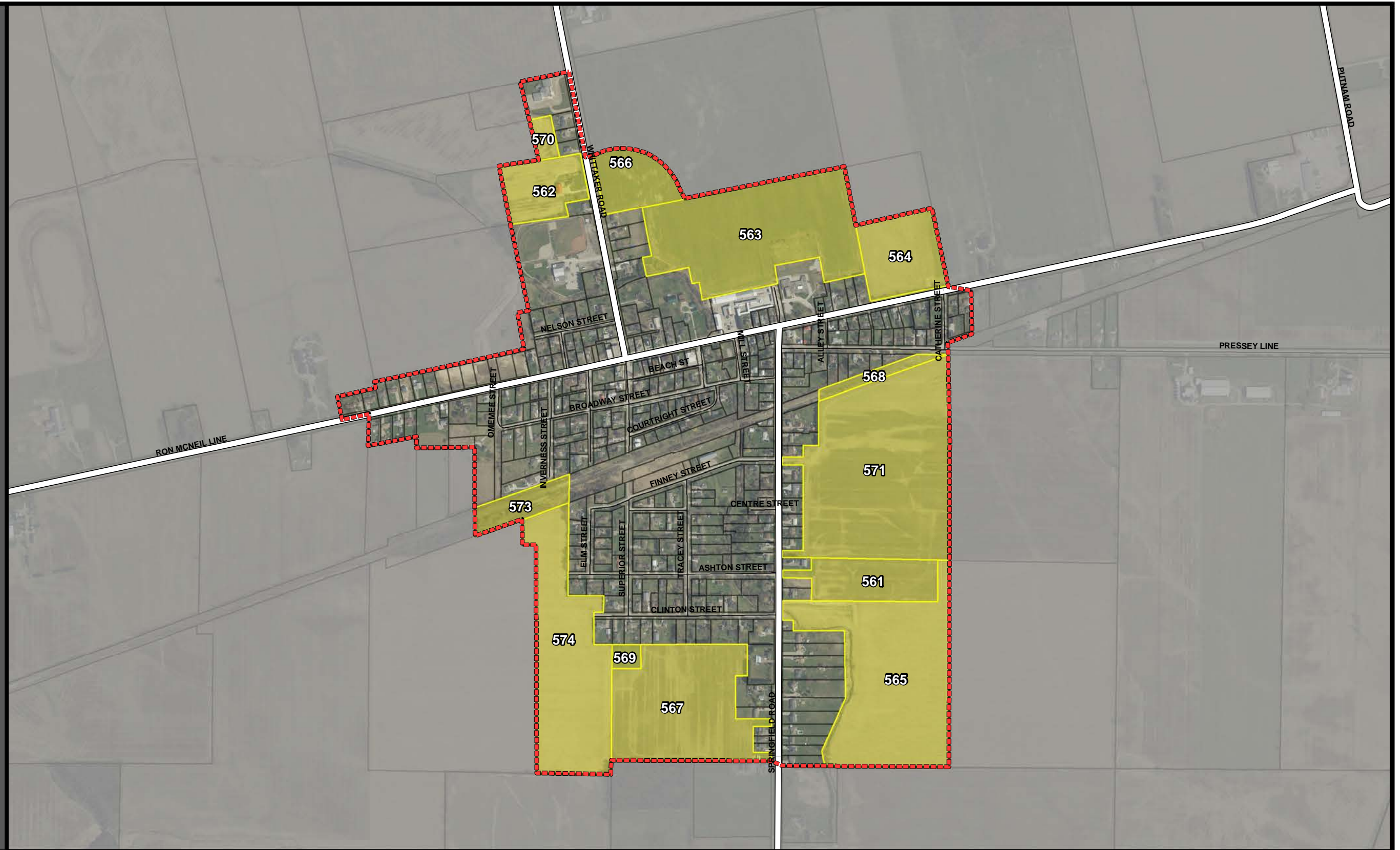


For more information
519-631-1460 x 168
Toll Free 1-877-GO ELGIN
info@elgin.ca

554	Commercial	0.24	0.10
555	Residential	0.55	0.22
556	Residential	0.51	0.21
557	Residential	3.98	1.61
558	Residential	1.01	0.41
559	Residential	1.15	0.46
560	Residential	4.44	1.80

[Back to Settlement Index Map](#)


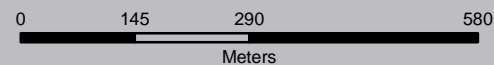
**RESIDENTIAL, INDUSTRIAL, COMMERCIAL, INSTITUTIONAL
VACANT LAND INVENTORY**



**Springfield
Malahide**



Settlement Area



Residential



Industrial



Commercial



Institutional



RESIDENTIAL, INDUSTRIAL, COMMERCIAL, INSTITUTIONAL Vacant Land Inventory

Land ID

Zoning

Area (ac)

Area (ha)

Springfield Malahide

Key Map of
Elgin County

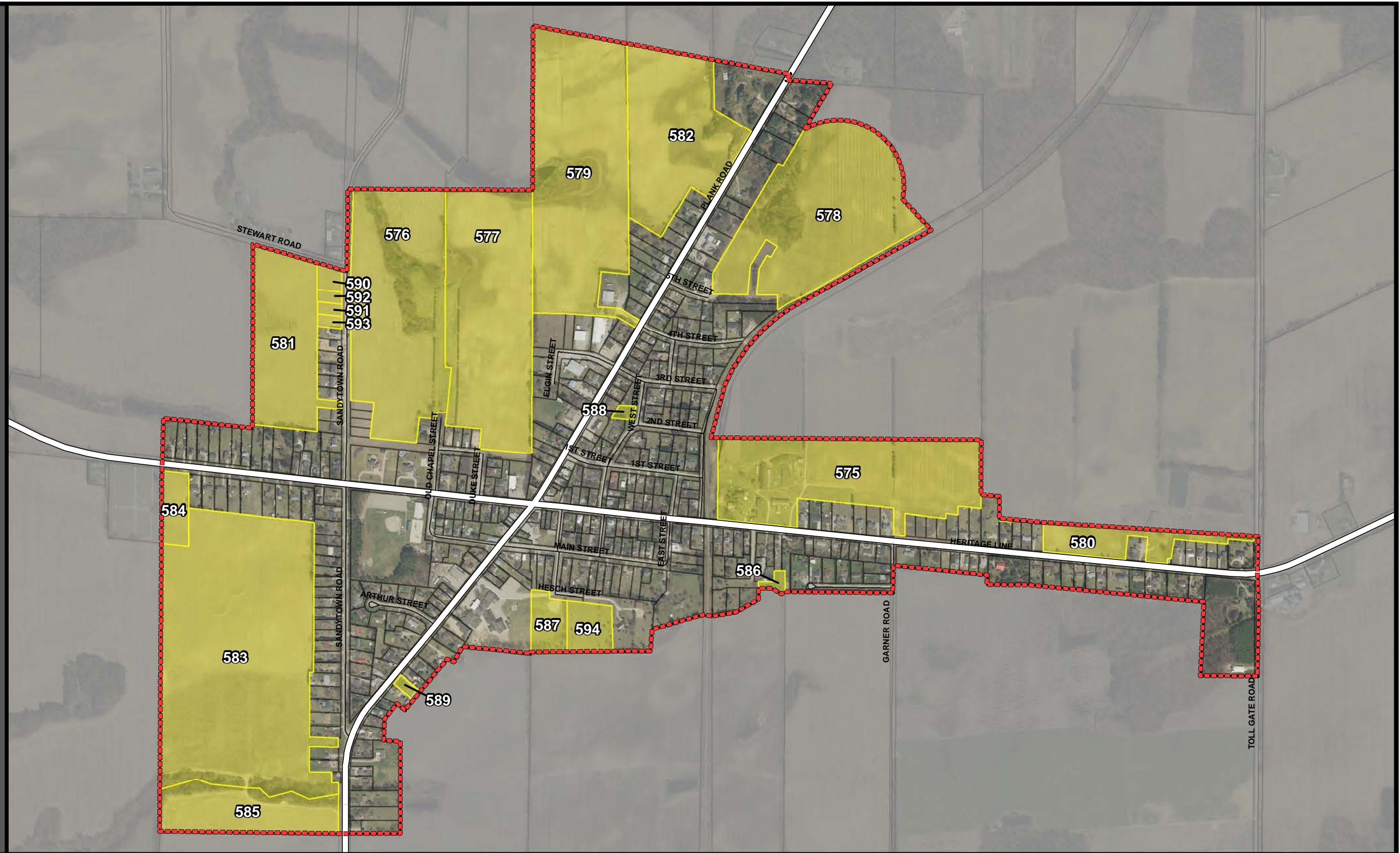


For more information
519-631-1460 x 168
Toll Free 1-877-GO ELGIN
info@elgin.ca


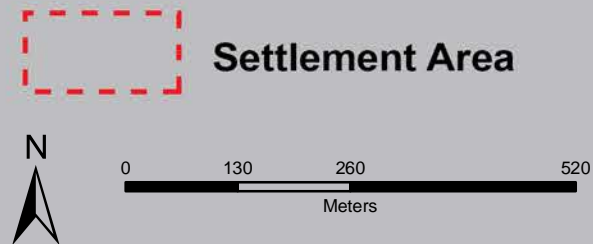
561	Residential	8.51	3.44
562	Residential	6.97	2.82
563	Residential	29.26	11.84
564	Residential	9.27	3.75
565	Residential	30.94	12.52
566	Residential	6.29	2.54
567	Residential	22.98	9.30
568	Residential	1.93	0.78
569	Residential	1.06	0.43
570	Residential	1.38	0.56
571	Residential	39.05	15.80
573	Residential	4.05	1.64
574	Residential	24.03	9.73

[Back to Settlement Index Map](#)

RESIDENTIAL, INDUSTRIAL, COMMERCIAL, INSTITUTIONAL
 VACANT LAND INVENTORY



Straffordville
 Bayham



RESIDENTIAL, INDUSTRIAL, COMMERCIAL, INSTITUTIONAL Vacant Land Inventory

Land ID

Zoning

Area (ac)

Area (ha)

Straffordville Bayham

Key Map of
Elgin County



For more information
519-631-1460 x 168
Toll Free 1-877-GO ELGIN
info@elgin.ca

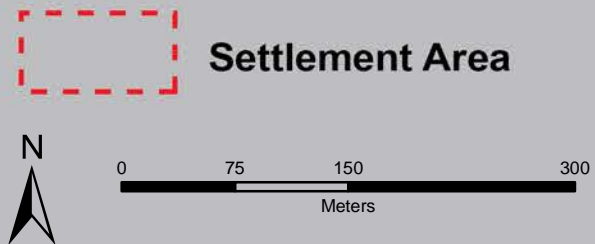
575	Residential	24.40	9.87
576	Residential	27.85	11.27
577	Residential	27.06	10.95
578	Residential	27.91	11.29
579	Residential	32.16	13.02
580	Residential	5.12	2.07
581	Residential	14.31	5.79
582	Residential	19.28	7.80
583	Residential	51.74	20.94
584	Residential	2.46	1.00
585	Residential	9.68	3.92
586	Residential	0.44	0.18
587	Residential	2.57	1.04
588	Residential	0.34	0.14
589	Residential	0.36	0.15
590	Residential	0.73	0.29
591	Residential	0.37	0.15
592	Residential	0.38	0.15
593	Residential	0.38	0.15
594	Residential	2.73	1.11






[Back to Settlement Index Map](#)

RESIDENTIAL, INDUSTRIAL, COMMERCIAL, INSTITUTIONAL
 VACANT LAND INVENTORY



Summers Corners
 Malahide



	Settlement Area		Residential		Commercial
	Industrial		Institutional		



RESIDENTIAL, INDUSTRIAL, COMMERCIAL, INSTITUTIONAL Vacant Land Inventory

Land ID

Zoning

Area (ac)

Area (ha)

Summers Corners Malahide

Key Map of
Elgin County

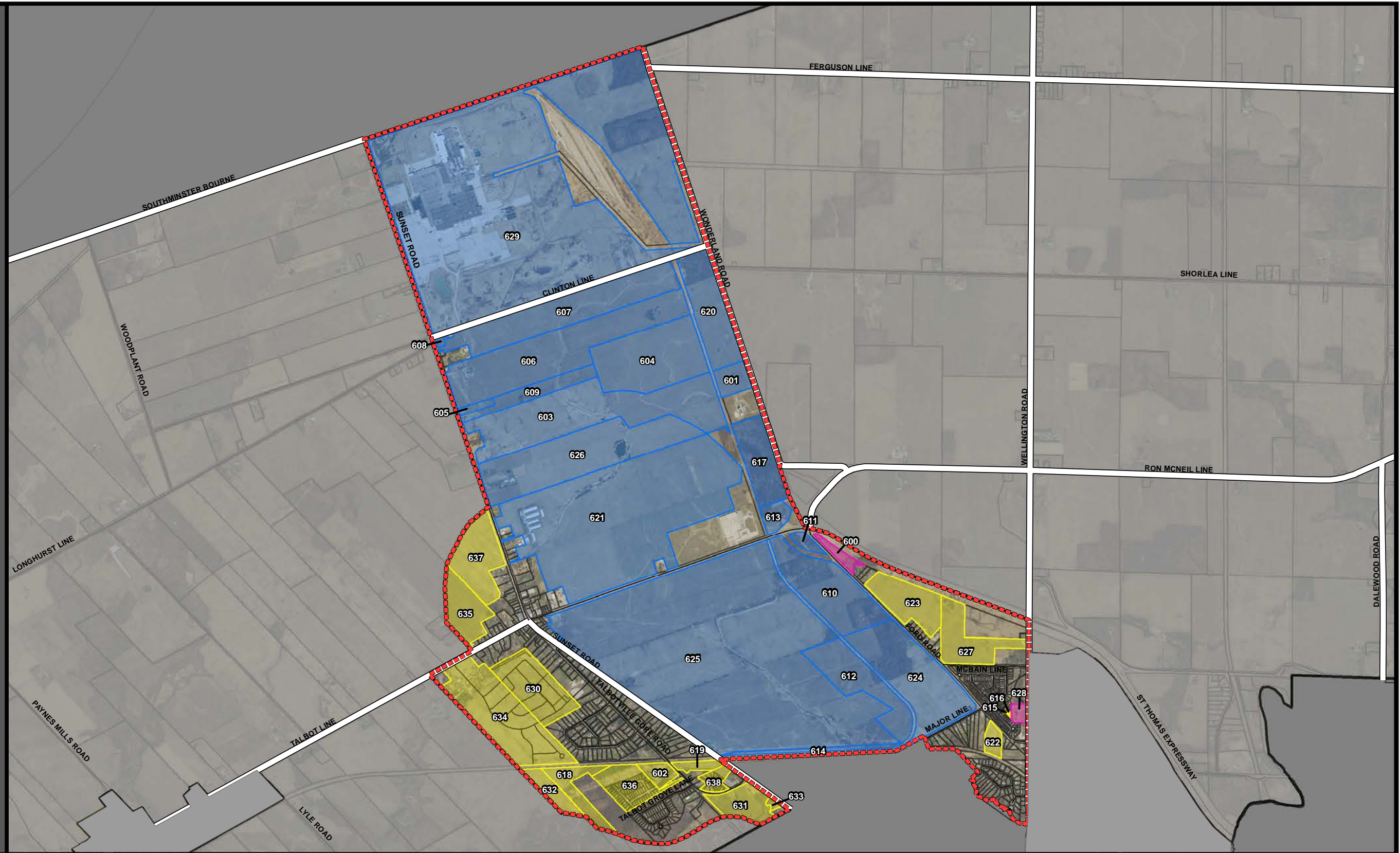


For more information
519-631-1460 x 168
Toll Free 1-877-GO ELGIN
info@elgin.ca

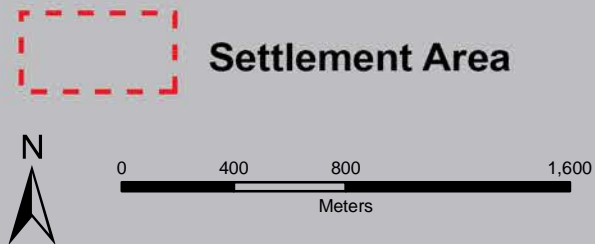
595	Residential	8.75	3.54
596	Residential	6.84	2.77
597	Residential	9.95	4.03
598	Residential	1.07	0.43
599	Residential	0.82	0.33






[Back to Settlement Index Map](#)

RESIDENTIAL, INDUSTRIAL, COMMERCIAL, INSTITUTIONAL
VACANT LAND INVENTORY



Talbotville
Southwold



	Settlement Area		Residential		Commercial
	Industrial		Institutional		



RESIDENTIAL, INDUSTRIAL, COMMERCIAL, INSTITUTIONAL Vacant Land Inventory

Land ID

Zoning

Area (ac)

Area (ha)

**Talbotville
Southwold**



Key Map of
Elgin County

Lake Erie



Elgin County
Progressive by Nature

For more information
519-631-1460 x 168
Toll Free 1-877-GO ELGIN
info@elgin.ca

600	Commercial	4.91	1.99
601	Industrial	10.98	4.45
602	Residential	7.52	3.04
603	Industrial	123.47	49.97
604	Industrial	73.82	29.87
605	Industrial	3.19	1.29
606	Industrial	111.21	45.00
607	Industrial	83.28	33.70
608	Industrial	1.04	0.42
609	Industrial	20.88	8.45
610	Industrial	60.10	24.32
611	Industrial	4.58	1.86
612	Industrial	43.94	17.78
613	Industrial	8.32	3.37
614	Industrial	7.78	3.15
615	Residential	0.13	0.05
616	Residential	0.10	0.04
617	Industrial	33.18	13.43
618	Residential	17.41	7.05
619	Residential	4.90	1.98
620	Industrial	45.80	18.54
621	Industrial	267.43	108.23
622	Residential	5.84	2.36
623	Residential	30.04	12.16
624	Industrial	78.29	31.68
625	Industrial	483.02	195.47
626	Industrial	102.36	41.42
627	Residential	31.06	12.57
628	Commercial	3.30	1.33
629	Industrial	615.70	249.17

[Back to Settlement Index Map](#)

RESIDENTIAL, INDUSTRIAL, COMMERCIAL, INSTITUTIONAL Vacant Land Inventory

Land ID

Zoning

Area (ac)

Area (ha)

Talbotville Southwold

Key Map of
Elgin County

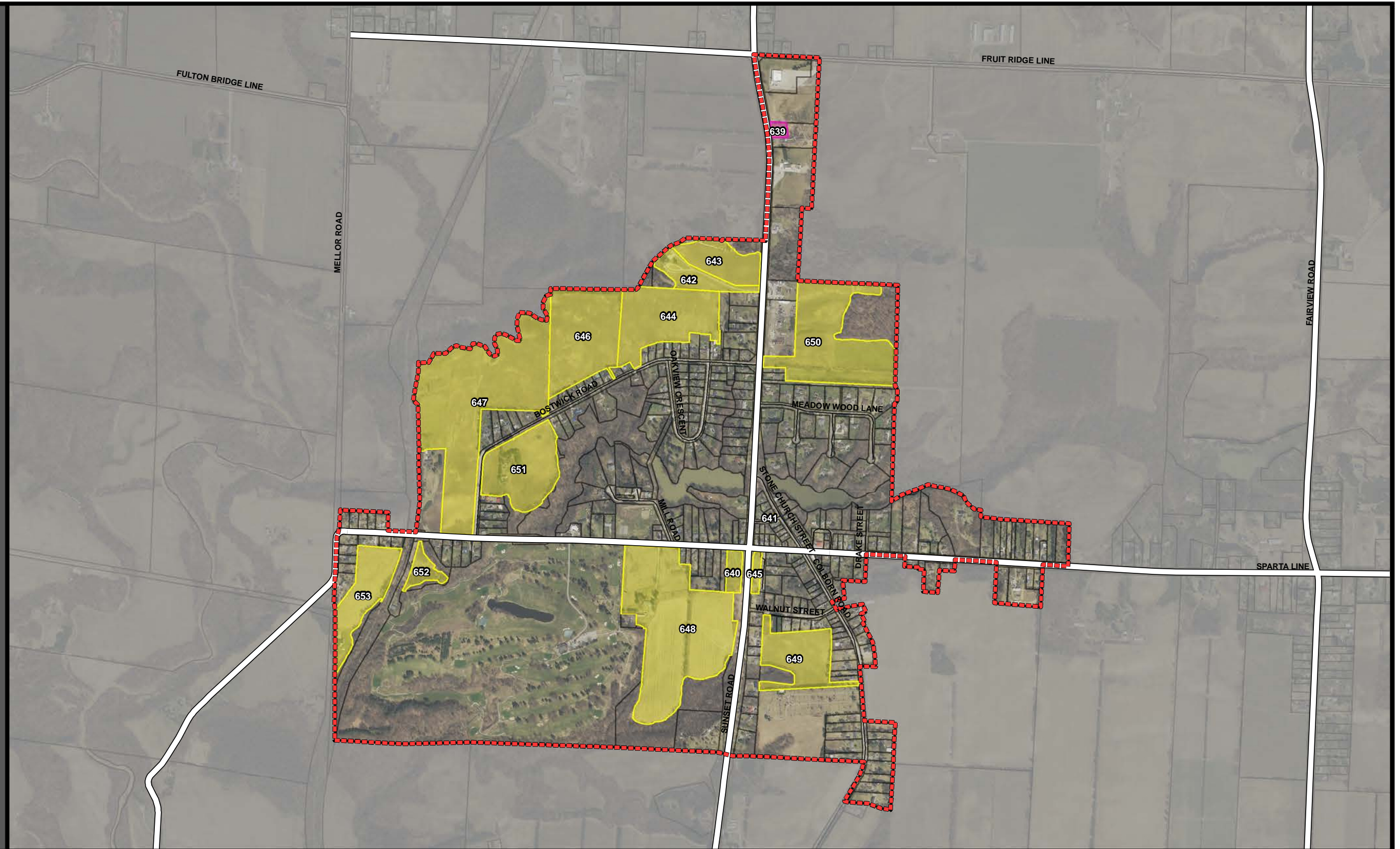


For more information
519-631-1460 x 168
Toll Free 1-877-GO ELGIN
info@elgin.ca

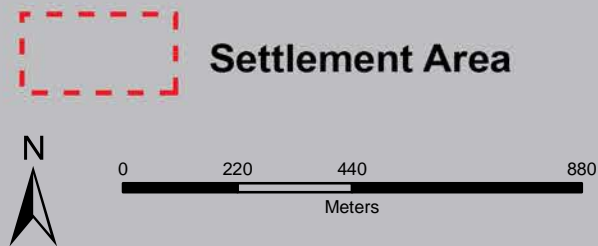
630	Residential	38.57	15.61
631	Residential	19.27	7.80
632	Residential	11.96	4.84
633	Residential	1.15	0.47
634	Residential	74.37	30.10
635	Residential	25.58	10.35
636	Residential	23.27	9.42
637	Residential	36.44	14.75
638	Residential	6.51	2.64





[Back to Settlement Index Map](#)

**RESIDENTIAL, INDUSTRIAL, COMMERCIAL, INSTITUTIONAL
VACANT LAND INVENTORY**



**Union
Central Elgin**



	Residential		Commercial
	Industrial		Institutional

RESIDENTIAL, INDUSTRIAL, COMMERCIAL, INSTITUTIONAL Vacant Land Inventory

Land ID

Zoning

Area (ac)

Area (ha)

Union Central Elgin

Key Map of
Elgin County

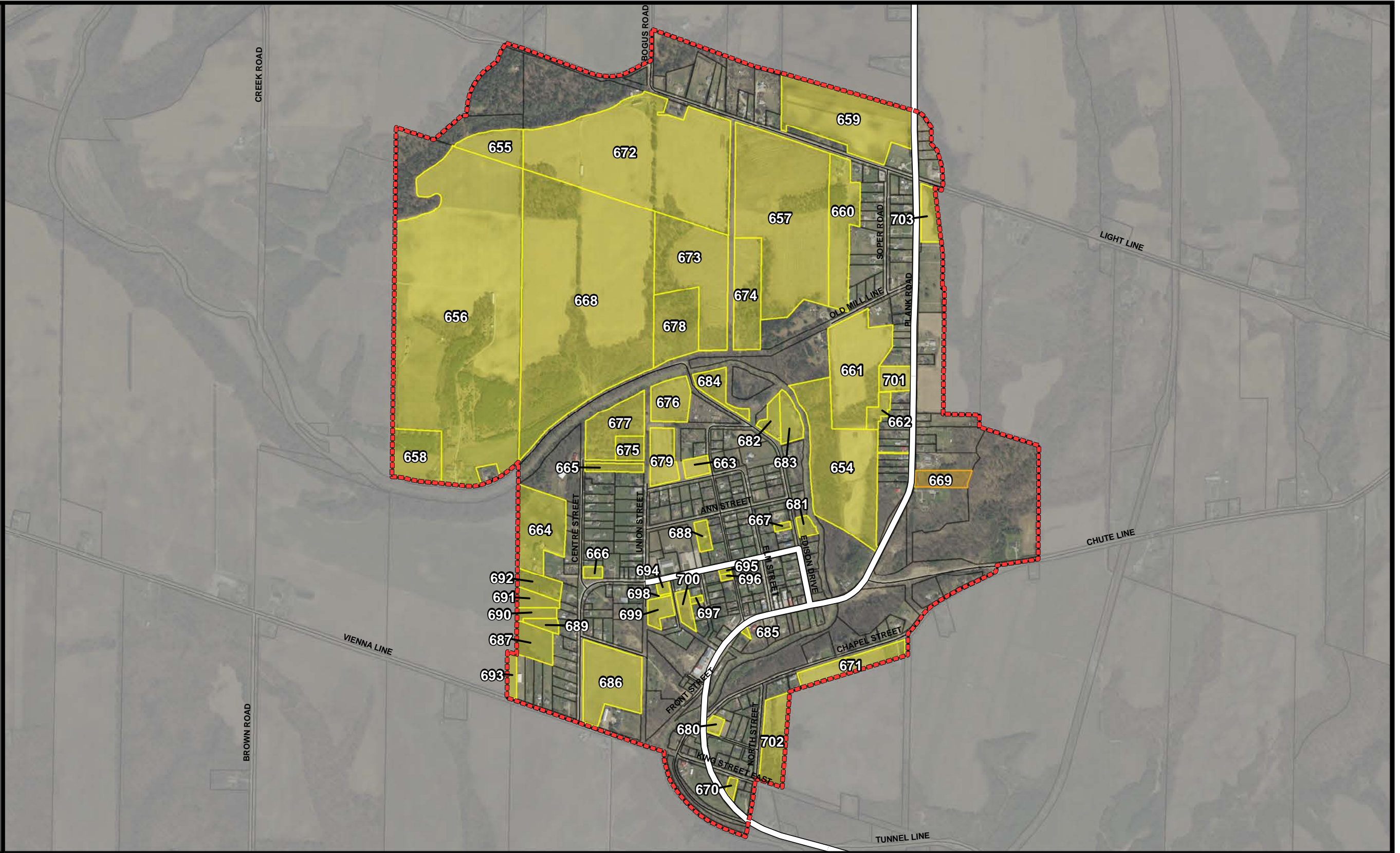


For more information
519-631-1460 x 168
Toll Free 1-877-GO ELGIN
info@elgin.ca

639	Commercial	0.90	0.36
640	Residential	2.28	0.92
641	Residential	0.06	0.02
642	Residential	6.12	2.48
643	Residential	8.80	3.56
644	Residential	19.51	7.90
645	Residential	1.20	0.48
646	Residential	22.12	8.95
647	Residential	50.15	20.30
648	Residential	44.17	17.88
649	Residential	12.99	5.26
650	Residential	27.60	11.17
651	Residential	16.76	6.78
652	Residential	2.91	1.18
653	Residential	12.08	4.89

[Back to Settlement Index Map](#)

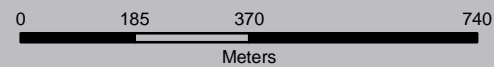
RESIDENTIAL, INDUSTRIAL, COMMERCIAL, INSTITUTIONAL
VACANT LAND INVENTORY



Vienna
Bayham



Settlement Area



Residential



Industrial



Commercial



Institutional



RESIDENTIAL, INDUSTRIAL, COMMERCIAL, INSTITUTIONAL Vacant Land Inventory

Land ID

Zoning

Area (ac)

Area (ha)

Vienna
Bayham



For more information
519-631-1460 x 168
Toll Free 1-877-GO ELGIN
info@elgin.ca

654	Residential	20.26	8.20
655	Residential	4.06	1.64
656	Residential	89.12	36.06
657	Residential	35.17	14.23
658	Residential	6.07	2.46
659	Residential	16.81	6.80
660	Residential	8.72	3.53
661	Residential	13.51	5.47
662	Residential	1.38	0.56
663	Residential	1.08	0.44
664	Residential	8.35	3.38
665	Residential	1.21	0.49
666	Residential	0.57	0.23
667	Residential	0.28	0.11
668	Residential	69.90	28.29
669	Institutional	2.20	0.89
670	Residential	0.43	0.17
671	Residential	4.25	1.72
672	Residential	45.30	18.33
673	Residential	16.26	6.58
674	Residential	7.42	3.00
675	Residential	1.74	0.70
676	Residential	3.90	1.58
677	Residential	6.22	2.52
678	Residential	7.47	3.02
679	Residential	3.45	1.40
680	Residential	0.60	0.24
681	Residential	0.80	0.32
682	Residential	1.47	0.59
683	Residential	2.19	0.89

[Back to Settlement Index Map](#)

RESIDENTIAL, INDUSTRIAL, COMMERCIAL, INSTITUTIONAL Vacant Land Inventory

Land ID

Zoning

Area (ac)

Area (ha)

Vienna
Bayham

Key Map of
Elgin County

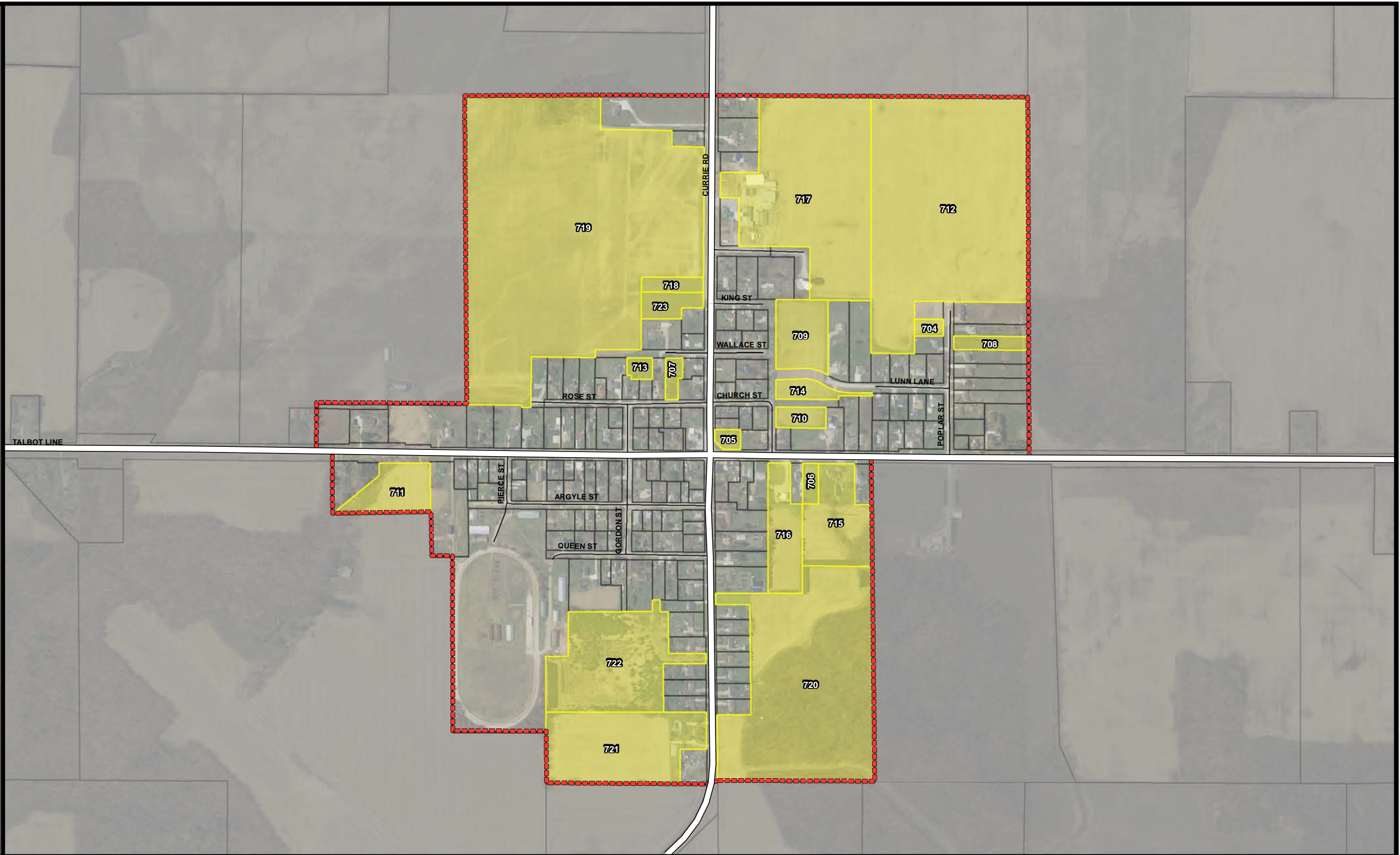


For more information
519-631-1460 x 168
Toll Free 1-877-GO ELGIN
info@elgin.ca

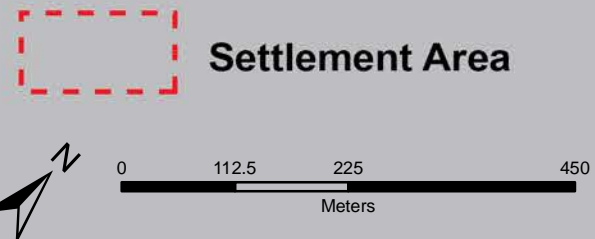
684	Residential	2.35	0.95
685	Residential	0.11	0.05
686	Residential	9.29	3.76
687	Residential	2.94	1.19
688	Residential	0.99	0.40
689	Residential	0.84	0.34
690	Residential	1.11	0.45
691	Residential	1.43	0.58
692	Residential	2.06	0.83
693	Residential	0.99	0.40
694	Residential	0.41	0.16
695	Residential	0.15	0.06
696	Residential	0.19	0.08
697	Residential	1.14	0.46
698	Residential	0.06	0.02
699	Residential	1.51	0.61
700	Residential	0.20	0.08
701	Residential	1.95	0.79
702	Residential	5.15	2.08
703	Residential	2.35	0.95






[Back to Settlement Index Map](#)

RESIDENTIAL, INDUSTRIAL, COMMERCIAL, INSTITUTIONAL
VACANT LAND INVENTORY



Wallacetown
Dutton Dunwich



- | | | | | | |
|---|------------------------|---|----------------------|---|-------------------|
|  | Settlement Area |  | Residential |  | Commercial |
|  | Industrial |  | Institutional | | |



RESIDENTIAL, INDUSTRIAL, COMMERCIAL, INSTITUTIONAL Vacant Land Inventory

Land ID

Zoning

Area (ac)

Area (ha)

Wallacetown Dutton Dunwich

Key Map of
Elgin County

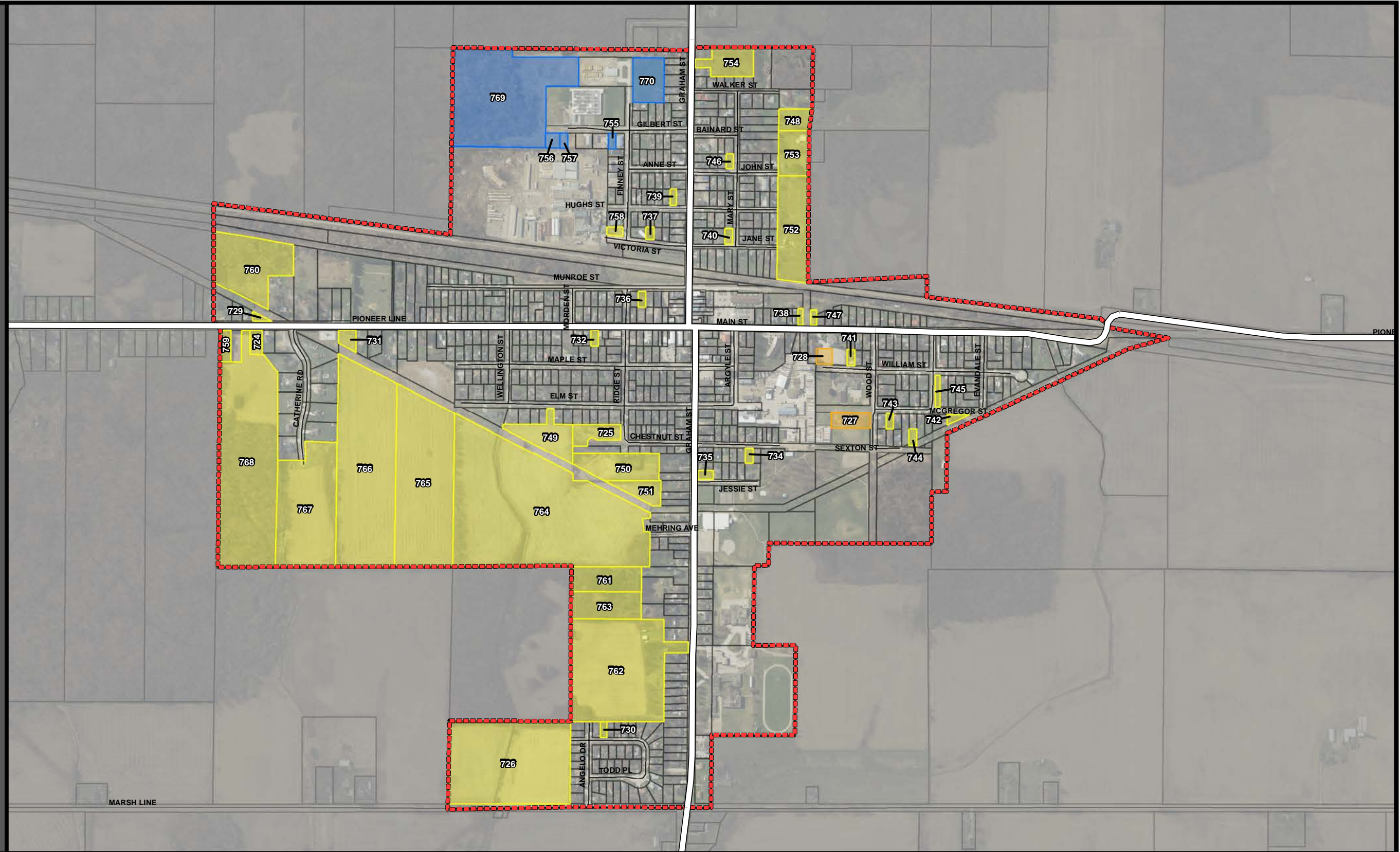


For more information
519-631-1460 x 168
Toll Free 1-877-GO ELGIN
info@elgin.ca

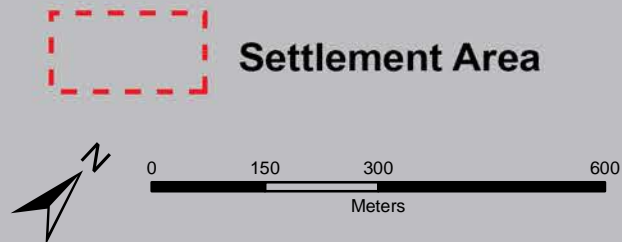
704	Residential	0.46	0.19
705	Residential	0.43	0.17
706	Residential	0.59	0.24
707	Residential	0.56	0.23
708	Residential	0.92	0.37
709	Residential	3.31	1.34
710	Residential	0.98	0.40
711	Residential	3.11	1.26
712	Residential	31.50	12.75
713	Residential	0.48	0.20
714	Residential	1.05	0.43
715	Residential	5.24	2.12
716	Residential	3.65	1.48
717	Residential	20.17	8.16
718	Residential	0.89	0.36
719	Residential	51.08	20.67
720	Residential	25.32	10.24
721	Residential	9.69	3.92
722	Residential	10.62	4.30
723	Residential	1.28	0.52






[Back to Settlement Index Map](#)

**RESIDENTIAL, INDUSTRIAL, COMMERCIAL, INSTITUTIONAL
VACANT LAND INVENTORY**



West Lorne
West Elgin



- | | | | | | |
|---|------------------------|---|----------------------|---|-------------------|
|  | Settlement Area |  | Residential |  | Commercial |
|  | Industrial |  | Institutional | | |



RESIDENTIAL, INDUSTRIAL, COMMERCIAL, INSTITUTIONAL Vacant Land Inventory

Land ID

Zoning

Area (ac)

Area (ha)

Eagle West Elgin

Key Map of
Elgin County



For more information
519-631-1460 x 168
Toll Free 1-877-GO ELGIN
info@elgin.ca

724	Residential	0.48	0.20
725	Residential	1.30	0.53
726	Residential	16.41	6.64
727	Institutional	1.00	0.41
728	Institutional	0.39	0.16
729	Residential	0.15	0.06
730	Residential	0.17	0.07
731	Residential	0.50	0.20
732	Residential	0.20	0.08
734	Residential	0.20	0.08
735	Residential	0.22	0.09
736	Residential	0.19	0.08
737	Residential	0.16	0.06
738	Residential	0.13	0.05
739	Residential	0.17	0.07
740	Residential	0.20	0.08
741	Residential	0.20	0.08
742	Residential	0.19	0.08
743	Residential	0.19	0.07
744	Residential	0.21	0.08
745	Residential	0.26	0.10
746	Residential	0.17	0.07
747	Residential	0.15	0.06
748	Residential	1.16	0.47
749	Residential	2.68	1.09
750	Residential	3.36	1.36
751	Residential	1.34	0.54
752	Residential	5.30	2.15
753	Residential	2.24	0.91
754	Residential	2.20	0.89

[Back to Settlement Index Map](#)

RESIDENTIAL, INDUSTRIAL, COMMERCIAL, INSTITUTIONAL Vacant Land Inventory

Land ID

Zoning

Area (ac)

Area (ha)



755	Industrial	0.19	0.08
756	Industrial	0.34	0.14
757	Industrial	0.19	0.08
758	Residential	0.22	0.09
759	Residential	0.57	0.23
760	Residential	6.77	2.74
761	Residential	2.93	1.19
762	Residential	16.03	6.49
763	Residential	3.10	1.26
764	Residential	33.13	13.41
765	Residential	15.98	6.47
766	Residential	19.10	7.73
767	Residential	11.33	4.58
768	Residential	20.30	8.21
769	Industrial	16.24	6.57
770	Industrial	2.29	0.93



For more information
519-631-1460 x 168
Toll Free 1-877-GO ELGIN
info@elgin.ca

[Back to Settlement Index Map](#)